73. Speedway 0.0 - 5.91
Spot patch
.68
1.6 - No sidewalk
Ditch
Canapy trimmed
Slide - 2.9?
Shoulder work - Clean up Trees

73/9
74 - Ditch, canapy, P - Lower End
A few culverts Replaced + cleaned
74/2 D + C

73/1 Knicely Hollow
D, C & Stone

73/6 Mt Harmony
D, C, Paved - Slide below piling

Mockingbird 73/3
D, C, Culverts P
73/2 - Good Shape

73/4 Viola Rd
D, C, P Base failure repair
~~Base fail~~ Culverts cleaned

72- Viola TO 73
P, D, C Slide - Property owner caused

73/14 Summerhill

73/2 Dally Drive
33/17 Bartrus - Patch
33- Bunners Ridge
Ditch, culverts - clean/replace
Canopy/Brush
Guardrail Repairs
Slip Repair - (1 lane closed)
Repave -

80/1 Otter Run
P+D Culverts - cleaned

33/6 N. Bunners Ridge - Canopy Road - good shape
Needs cut
33/7 Joe Kincaid - C, D,
33/8 White Dax - K - Td Chip Part - Patch

33/5 - Pride Ridge - Paved!
Canapy

84 - Modlick
D - Stone, Grade, cluverts, canapy

84 - Tom Moran D, C
Needs Zipped

84/4. Cherry Run Run - D, C, clean culverts
Tar + chip

84/2. D, C, culverts, P

33/3 Morgan Ridge D, C culverts cleaned

76/3, 82/3 N. Morgans Ridge D, C, P - fairly Good

82/1 Laymar School - ok culvert at end
Applicator

33/2 Reubars Run — Beidge fellins in ← 15 TON

D, C, Paved, culverts. GR. Repaie

76/3 from 33/3 to 76

Ditch / C P

76. MT Zion - D, C — Good Shape

76/1 Lemon Lane - Grade, Stone D

76/2. Spring Hollow - Revamp

Ditch, grade stone

78. Nottingham D, Zip the pest

73/18 Stonewall - D - Re-Zip needs a

Small slide by gas line, culvert

72. Pricketts Fort Rd, from Viola to Montana
P. D C Needs Paved
Montana Mines - ok

72/1 Hoult - P, D - Pave

72/2 Five Forces - D, P Pave

72/8 Powder House - D

72/5 Sanford P, D Need cleaned Spot ditch

~~[illegible]~~

72/1 Hoult Rd by River
Major Slip! D, P Pave
Above AFR - Pave
Above Suncrest - 73 End Patch

73/28 Suncrest P, D

72/4 Poor Farm. P, D, C - Pave

3/1
Pinch Gut Road - Revamp
@ D Culverts
WV 310 Culvert issue, Slip
GR Repair Spot C

8/2 Grassy Run
Spot D. Patch

3/4 Levels Rd.
Spot D Patch
Ruined w/ Sani Seal

Williams Crossroads Way
88 - Terrible Need the works
PAVE

3/5 TERRIBLE !!!

88/3 Malapple Lane Zip
P.D - Terrible

86 Hammond ' P
Good Shape Spot Ditch

31/8 Burnt Cabin
A Little P+D

31/14 Valley Falls/Rock Lake
Spot P + Spot D

~~+~~, 60, 35
66 . Cd Fay - Fair
Ditch, Patch & Little

58 Laager Lane - D

62/4 - White Island ~~[illegible]~~ - Zip/
62/3 - Robertson - Patch Ditch Culvert

54 + 19 Side. D. C. P, PAVE or T&C

54/5 Little Mill Fall GR, D P C Regular Face)

54/2 Davis Ridge Near 54 intersection - Pipe - 250 3d 48" Collapse)

54/3 4-H Camp D, GR, C P

250/32 Slips D PAVE

250/15 Canary Davys Run Spot D P Spot

250/16 Candlewick D & Zip 48" Culvert replace

21/1 Gilboa D. Spot Zip Patch CAN, Double T&C

17/9 Hecks Blade, Stone

21/2 Jim Kennedy Rd Spot D FAIR C

250/12 Davys Run Spot Ditch C Good

20 & 24 Dunkard Mill PAVE D, C

24/1 Bland Hollow

24 Blue Heron BAD
D, PAVE CANOPY

15/1 Bethel - Ditch

15/4 JAMES FAIR

218 Spot Ditch S - CANOPY

20 Athas Run - D Patch, Re PAVE
Culvert - Replace

18/5 Carbury C Ditch - Store

18. Plum Run - Ditch Canopy

11
30
31
2
93

44 Greys Run D P / STONE
Base failure Repair
Slip 4 STATES side Grade, Blade, Stone

50 East Run P D C
Culvert Replace Shoulder Restoration

15/11 ~~Bessie~~ ANN Hill
D C ~~Patch~~ PAVE

15/2 Sawmill Hollow Fair

15/8 Dog Patch C+P

16/5 Thompson Dairy FAIR
Shoulder Repair - Bad Area

52/13 Carolina D C

52 Aberdeen Fair Patch

250/12 Zip

Beginning of Rose
15/1 Sycamore Zip - ~~B~~ & C
Spot Ditch

CR 1 - Slide from June Event

1/1 Evans - needs ditched, pipes cleaned out, 1 stone @ least 1 pipe replacement

1/2 Arnett Hollow - Good

1/3 Warriors Fork - Ditching, pipe cleaned patched Asphalt (zip end @ Wetzel Co Line)

1/5 Stanley - all need ditched, needs zipped and 1/6 & 1/4 need ditched (Look for pipe end that Donnie repaired (maybe) - need log cabin

new pipe with essement

1/4 - some stone goes to Hunting camp Linger

3 - needs zipped, ditched, ? check pipes, Paving P S & E package

3/1 - need ditched and stoned pipe needs raised (36")

3/2 - We don't maintain

4 – 2 slides
Needs ditched
2 – pipes need replaced (maybe more)
(2 miles not maintened on northern end)

4/4 – Needs ditched and stoned

4/3 – goes to well paid minimal maintenance

3/5 – ditching & 3/3 stone

3/4 – maintain to house
need ditching & stone

19 – Pond from Riesville need pipe charge order added
91 – Slide (New) needs repaired

(*) Upper End of Flat Run CR 13
- needs ditched
- patching
- pipes replaced
- old pipe piling wall

4/1 ditch & stone

Johnny Cake Mills tele care

Wet Stone Ditch Dipes

Flyblow needs surface treated
agent

Stone base - ditched & stoned

18 funding

(*) 16 Ditched / Stone

Campbell's Run Zip 2/1
Reclaimer

Leeby Force Fed Loader

250/8 Mohan Slide

1/14 State Run Slide

18 - Slide check for funding

34 - Pipe replacement

58 Pipe replacement

250 Ditched last year

218 Needs ditched

Starkey, Warriors, Flat Run

CR 250/3 - Beechlick Run
- needs tar & chip all
- needs ditched
- needs brush cut & canopy removed

CR 6/3 - ~~[illegible]~~ Sammy Slay Lane
T & C
Ditching & Patching

CR 6/6 Old Town Road
Needs patched desperately on bridge

CR 6/1 States Run
- Base Failure Repair
- T & C Patching
- Pipe Extended (2)
- Canopy
- Ditching
- Need Signs for Route #/name
For end of States is grated
check for School Bus Route &
DOH Treatment
Pipe @ end needs stabilized

CR 12 - Dudley Fork
- Tree Canopy, Ditching

CR 10 - Thomas Fork
- Needs paved ditched
brush cut, slide repair

CR 9 - Whetstone Road
- Pipe retaining wall ~~[illegible]~~ failing - needs replaced
- Pipe needs extended
- Ditching (desperately)
- ~~Resurfacing needs~~
- Needs to be repaved
- Slide needs repaired
- Guardrail needed on ~~another~~ soil nail slide repair

Williams Crossroad and May Apple need immediate attention ask Pumphrey -

17	Paw Paw Creek Road	11.5145	
17	Paw Paw Creek Road	needs patched, D.tched, Canopy work,	5
17	Paw Paw Creek Road	guard Rail work and there are 2	
17	Paw Paw Creek Road	bad Slopes that need fixed.	
17	Paw Paw Creek Road		
17	Paw Paw Creek Road		
17	Paw Paw Creek Road		
17/1	Rush Run	1.5261 nothing needs done	0
17/2	Laurel Run	2.0867 needs patched, D.tched and some Canopy work	3
17/4	Anns Run Road	0.8199 needs RK on Rd, Canopy and brush need cut	needs d.tched
17/6	Toothman Run	1.0549 1st Half good shape 2nd half need d.tched	2 and patched
17/7	Tarney Run Road	0.5967, little patch, D.tched, brush and Canopy cut	3
17/9	Heks Run	0.4824 little patch work and Canopy need cut	3
17/11	Brock Hollow	0.6628 Being ditched, may need shot RK 2BH 22A	2
* 17/12	Maverick Road	?	
17/13	Billingsley Hollow	0.7134 needs RK brush and Canopy work	3
17/14	Knotts Run	0.3979 Canopy only	0
17/15	Grays Flat Camp	0.1706 Nothing wrong	0
17/16	Ink Tom Hill	0.2204 nothing wrong	0
17/17	Baxter Street/ Main Street	0.5911 little patch work	2
17/18	Henry Thorn/Morris Siding	0.4994 patched, little brush cutting	1
17/19	Carrie Lane	0.0889* Nothing wrong	0
17/26	Baxter Street off of Rt. 17	0.1865 little patch work	1
* 17/27	Main Street (Baxter)	?	
17/28	Perdue Street	0.1493 needs patched	3
17/29	Caperton Street	0.3372 needs patched	3
17/33	Paw Paw Estates	0.4150 little patch, Put RK in holes themselves	2
17/34	Burke Street (R&W Cable)	0.3384 nothing needs done	0
17/35	Jesses' Run	0.8653 needs d.tched some Canopy work	2

	19	US 19
1	19 Spur	Country Club 0.9594 Canopy, Ditch, patch
	19/1	Pharoah's Run Road
	19/2	W M Smith 1.5117 patch, Brush, Ditch
3	19/3	Sugar Lane 1.1857 Gravel part needs patched Ditched Canopy
3	19/4	No 93 Road 1.8645 patch, Canopy, Brush, Ditch
2	19/5	Massie Hollow 0.9831 Canopy, Ditch
2	19/6	Parker Run 1.6373 Canopy, Ditch, patch
3	19/7	Hawkinberry Hollow 0.9207 Canopy, Ditch, Creek, Slide, patch
0	19/8	Conley Farm/Naomi St. 0.3061 nothing wrong
	19/9	Bell Run
	19/10	St. Barbara's Nursing Home
	19/19	Ridge Farm
	19/21	Pleasant View
2	19/22	Country Club Road 1.6125 Ditch, Canopy
2	19/30	Ervin Lane & Pinewood Drive 0.0636 patch Ditch
1	19/31	Goose Run 0.6352 patch, Ditch
2	19/32	Fairlane Avenue 0.4004 patch Ditch
1	19/34	Erwin Lane 0.1355 Ditch
	19/40	Stoney Lonesome Thoburn
	19/71	Bridge Street and East Avenue
0	19/73	High Level Bridge/Jefferson St. 0.3947 nothing wrong
1	19/74	Avondale Road 0.2119 Canopy
	19/75	Old US 19
	19/76	Jackson & Park Avenue
	19/77	Traction Park
	19/78	Cottage Street
	19/79	Old Streetcar ROW
	19/81	Paradise Road
0	19/82	Hallhurst Road 0.1873 nothing wrong
	19/83	North View Addition (Rivesville)
	19/84	Jackson Street (Rivesville)
	19/85	Second Street (Rivesville)
	19/86	Third Street (Rivesville)
	19/87	Jasper Street (Rivesville)
5	19/88	Radcliff Road 0.9569 Gravel, Canopy, Ditch, Brush
	44	Four States Road
	44/1	Limestone Road
	44/2	From Salt Lick To CR 44
	44/3	Stoney Bank Road
	44/4	Parrish Run

44/4	Parrish Run
44/5	Michael Hill
44/6	Harter Hill/Camp Ridge Road
44/7	Rocklick Run Road
44/8	Right Fork of Parrish Run
44/9	Dryspring lane
44/10	Brick Hill
44/11	Old Greys Run Road
44/12	Country Lane

Wednesday, March 29 2018

- Secondary Roads
  - list in priority (ADT, school bus, etc.)
  - equipment
  - additional manpower needs
  - 8:00am Friday

- Dumphrey - List of Paving Projects

- CR 7 Taylor

Mowing

3 Boom Mowers
10 People (3 Pickups)
Chipper

Ditching

2 Full crews (16 total)
Grade All
Athey Loader
Front End Loader
Front Maunt Tractor Broom
Skid Steer w/ attachments
Culvert Cleaner
Mini-Excavator

4 Tandems

Patching

Skid Steer w/ attachments
(milling head and bucket broom)
1 crew to mill ahead of the patching crew

1 skid steer 2 laborers
2 trucks

Barbara Metcalf P.V
- PV Road, Brick Hill, Miller Avenue, Earl Drive, Locust Drive, Lynn Ave, Dawn Drive, Ice street, Millersville Road, Valley School Road, Airport Road

(20 people) 2 foreman crews

Zipper for Tar and Chip Routes or something self propelled to address the tar & chip rubs

Mayapple off of Williams Crossroad

14	State Run road	
14/1	Pickadilly Rd/Glade Run-Fairview	
15/1	Bethtel Road Ditch, Patch, Culverts, Canopy	
15/2	Sawmill Hollow Fair	
15/5	Thompson Dairy Road - Ditch, Blade, Stone, Shoulder repair	
15/6	Thompson Dairy Road Ditch, Blade, Stone	
15/7	Sycamore Run Canopy - Needs 2 pipes at Beginning of road Spot ditch	
15/8	Dog Patch Fair Canopy, Patch	
15/11	Bessie Ann Hill/Circle Drive Idamay - Ditch, Pave	
17	Paw Paw Creek Road Patch, Ditch, Canopy, Guardrail, 2 Bad Slips	1
17/1	Rush Run Good Shape	0
17/2	Laurel Run Patch, Ditch, Canopy	2
17/4	Anns Run Road Ditch, Canopy + Brush, Stone	3
17/6	Toothman Run 1st half good. 2nd half Ditch + Patch	3
17/7	Tarney Run Road Ditch, Canopy + Brush, Patch	3
17/9	Heks Run Patch, Canopy, Stone	3
17/11	Brock Hollow Stone	3
17/12	Maverick Road Stone	
17/13	Billingsley Hollow Stone, Canopy + Brush	3
17/14	Knotts Run Canopy	0
17/15	Grays Flat Camp Good Shape	0
17/16	Ink Tom Hill Good Shape	0
17/17	Baxter Street/ Main Street Little patch	3
17/18	Henry Thorn/Morris Siding Little patch, little Brush	3
17/19	Carrie Lane Good Shape	0
17/26	Baxter Street off of Rt. 17 Little patch	3
17/27	Main Street (Baxter) Good Shape	0
17/28	Perdue Street Little patch	3
17/29	Caperton Street Patch	3
17/33	Paw Paw Estates Patch	3
17/34	Burke Street (R&W Cable) Good Shape	0
17/35	Jesses' Run Ditch, Canopy	3
19/5	Carbury Ditch, Stone, Canopy	3
19	US 19	
19 Spur	Country Club Canopy, Ditch, Patch	2
19/1	Pharoah's Run Road	
19/2	W M Smith Patch, Canopy, Ditch zipp	1
19/3	Sugar Lane Ditch, Canopy, ~~Culvert~~ patch	2
19/4	No 93 Road Canopy, Ditch, Patch	3
19/5	Massie Hollow Canopy, Ditch	
19/6	Parker Run Patch, Canopy, Ditch	3

19/7	Hawkinberry Hollow Ditch, slide, patch, canopy	2
19/8	Conley Farm/Naomi St. Good shape	
19/9	Bell Run Ditch	3
19/10	St. Barbara's Nursing Home Patch	3
19/19	Ridge Farm Patch Ditch	3
19/21	Pleasant View Patch	3
19/22	Country Club Road Ditch, canopy	2
19/30	Ervin Lane & Pinewood Drive Patch Ditch	3
19/31	Goose Run Ditch, Pave or tar+chip	3
19/32	Fairlane Avenue Ditch, patch	3
19/34	Erwin Lane Ditch	3
19/40	Stoney Lonesome Thoburn Patch	3
19/71	Bridge Street and East Avenue Pave	2
19/73	High Level Bridge/Jefferson St. Good	3
19/74	Avondale Road Canopy	3
~~19/75~~	~~Old US 19~~	
19/76	Jackson & Park Avenue ok	
19/77	Traction Park ok	
19/78	Cottage Street ok	
~~19/79~~	~~Old Streetcar ROW~~	
19/81	Paradise Road	
19/82	Hallhurst Road Patch	
19/83	North View Addition (Rivesville) Patch	3
19/84	Jackson Street (Rivesville) Patch	3
19/85	Second Street (Rivesville) Patch	3
19/86	Third Street (Rivesville) Patch	3
19/87	Jasper Street (Rivesville) Patch	3
19/88	Radcliff Road Gravel, Ditch, Canopy	2
20	Atha's Run Replace culvert, Ditch, patch or Pave	2
~~20/1~~	~~Dunkard Mill Branch~~ Good spot Ditch	3
~~20/2~~	~~Dunkard Mill Branch~~ Good spot Ditch	3
~~20/3~~	~~Asa Lane/Hoy Road~~	
20/4	Senate Drive	
20/5	President's Drive	
20/6	Congress Drive	
21	Monumental Road Ditch, culverts, Pave	1
21/1	Gilboa Road - Spot Zip Double coat Tar+chip Canopy	3
21/2	Jim Kennedy Road Fair, spot ditch Canopy	3
21/3	Keith Street Good	
21/4	Hope St (Wilson Estates) Good	
21/5	Janet St. (Wilson Estates) Good	
~~21/6~~	~~Old Country Club Route 17~~	
~~21/7~~	~~Historical Bridge (Barrackville)~~	
21/8	Levi Street (Grantown Area) Patch	3
22/1	Davey Jones/Miracle Run Ditch, grade, 2 slips	1
22/2	Pumpkin Center ok	
23	Ice's Run Patch, ditch, canopy, culverts	3

23/1	Hillcrest Road CANOPY	1
24	Little Dunkard Mill/ Blue Heron Ditch, PAVE, CANOPY, culverts 17 side is Bad	1
24/1	Bethel Road/Bland Hollow Fair	3
24/2	Jim Town Rd/Upton Road Brush CANOPY	3
24/3	Gilbow/Church Road Grade stone ditch Brush	3
24/5	Fluharty Road	
25	McCurdysville Road PAVE Ditch, CANOPY, culverts	1
25/1	Shuman's Run Fair	3
~~25/2~~	~~Lakes Road~~	
25/3	Chunk's Run Fair CANOPY	3
~~25/4~~	~~Hoodsville To Grantown~~	
25/5	Brookover Drive Ditch, PATCH	3
25/6	Ministers Run Ditch, Resurface, CANOPY ZIPP	2
25/8	Cunningham Road Brush, ditch	3
26	Robinson Run Road Ditch	3
26/1	Robinson Run Branch	
26/2	Chimney Lane	
27	Koons Run/Francis Mine Road	
27/1	Chefton Road	
27/2	Everson Road	
27/3	63 Mine Road Stone + GRADE	3
27/4	Everson to Monongah Branch	
27/5	Apollo Lane	
27/6	Hoglick Hollow Branch ditch grade CANOPY	3
27/7	Jubilee Lane	
27/8	Hickory Lane	
27/9	Old CR 27/5	
28	Panther Lick Run FAIR BRUSH	3
28/1	Wolf Drive	
29/1	Sapps Run FAIR	3
29/2	Eldora Cemetery grade stone ditch	3
29/3	Dean Drive ditch PAVE	1
29/4	Kennedy Road spot ditch CANOPY	2
29/5	Sweeps Run Road ditch grade CANOPY	3
30	Straights Run Road patch Repairs Shoulders ditch	2
30/1	Thorne Road ok	
30/2	Watson Drive	
30/3	Owens Hill ok	
31/1	Pinchgut – Revamp! CANOPY, Ditch, culverts	3
31/2	Stoney Road Ditch, clean culverts	3
31/3	Comfort Road/Charity Lane	
31/4	Levels Road Spot ditch ruined by Sami.-seal! PATCH	2

31/5	William Crossroads Way Terrible - needs paved	1
31/6	Long Run Branch Canopy -	9
31/7	Long Run Branch "	
31/8	Burnt Cabin Road Good Shape a little patch + ditch	3
31/9	Homewood Ditch	3
31/10	Merrick Vincent Road	
31/11	Tunnel Hollow Grade ditch Stone Canopy clean pipes	2
31/12	Bradley Drive	
31/14	Rock Lake To Valley Falls Spot Ditch + patch Good Shape	3
31/15	Abundance Lane	
31/18	Boulevard Avenue ok	
31/21	Eastwood Drive	
31/23	Old CO 31	
33	Bunners Ridge Road Ditch, Repave Canopy, culverts - clean/Replace - GR repair Slip	1
33/2	Reubens Run Road 15 Ton Bridge needs repair, Ditch, Canopy - Pave	1
33/3	Morgan Ridge Road Ditch, canopy, culverts cleaned zipp	2
33/5	Pride Ridge Canopy Pave	1
33/6	North Bunners Ridge Road Canopy Good Shape	3
33/7	Joe Kincaid Road Canopy, Ditch	3
33/8	White Day Creek/ Camp Calico Canopy, Tar+chip patch	3
33/10	Tom Moran lane ok	
33/12	Zinn Road	
33/15	North Bunners Ridge Road	
33/16	Gendal Raod	
33/17	Bartrug Road Patch- a few holes	3
33/18	Garvins Dairy Road	
33/19	Winfield School Road	
35	Colfax 250 Road Patch, Ditch Fair Shape	3
44	Four States Road	
44	Grey's Run Base failure repair, Ditch, Stone, grade slip on 4-States side	3
44/2	From Salt Lick To CR 44	
44/3	Stoney Bank Road	
44/4	Parrish Run Zipper	2
44/4	Parrish Run	
44/5	Michael Hill	
44/6	Harter Hill/Camp Ridge Road ditch Repair slip Canopy patch	2
44/7	Rocklick Run Road	
44/8	Right Fork of Parrish Run	
44/9	Dryspring lane	
44/10	Brick Hill	
44/11	Old Greys Run Road	
44/12	Country Lane	
46	Festus Ridge ok	
46/1	Sharp Hollow	
46/2	Creekwood Road (Worthington)	
48	Bingamon Road Pave	1
48/7	Dawson Hollow (Worthington)	

48/8	Pine Bluff (Worthington)	
50	East Run/Carnegie Shoulder restoration, replace culvert, Patch, ditch, canopy	2
50/1	East Run to Parrish Run	
50/2	Cotton Lane	
52	Carolina Road/Aberdean Drive Ditch, canopy Fair, patch	
52/1	Carolina Road Ditch	
52/2	Sant Maze	
54	Mill Fall Run Road US 19 side Pave or Tarzack. p Ditch, Canopy	2
54/2	Davis Ridge Road Pipe collapse Ditch, Patch, canopy	2
54/3	4-H Camp Road Guardrail, Ditch, patch, canopy	3
54/4	White Rock Hill	
54/5	Little Mill Fall Guardrail Ditch, Patch, Canopy	2
54/6	Pike Street	
54/7	Old CO 250/13 (Part)	
56	Old Monongah Road ditch clean culverts patch canopy/Brush	1
56/1	Upper Norway Loop ok	
56/2	Big Tree Drive ok	
56/3	Norway Road ditch Brush patch	3
56/4	Tower Hill Road pave Repair slip ditch canopy	3
56/5	Lyndon Avenue	
56/6	Medley Lane	
56/8	Lower Norway Loop	
58	Eldora Road/Boothscreek Road ditch canopy/Brush culverts pave	1
58/1	Manley Chapel pave	1
58/2	Manuel Drive patch	3
58/3	Bridge Street Extention	
58/4	Marion County Industrial Park Road Repair slip ditch	2
58/5	Tonkery Drive	
58/6	HI Tech Park Road NASA Road	
58/7	Roush Circle	
58/9	Carr Lane	
58/10	Parkview Drive	
58/13	Eldora Business Park	
60	Vinegar Hill Road ditch Repair slip canopy	2
60/1	Poplar Island Road	
60/2	River Farms Road	
62	Coal Bank Hill to Colfax ditch pave canopy	2
62/1	Haymond Camp Road	
62/2	Four Wheel Drive Road	
62/3	White Island Road Zip ditch culverts	1
62/4	Robertson Island Road Patch, Ditch culverts	3
64	Pleasant Valley Road patch	1
64/1	Kingmont Road patch	1
64/2	Millersville Road patch	1
64/5	Mundell Ferry/Tulip Lane	
64/7	River Road	
64/8	Airport Road	

64/9	Noble Street	
64/10	Price Street	
64/11	Miller Avenue	
64/12	Earl Drive	
64/13	Old CR 31/2	
64/14	Old CO 64/2 (Part)	
64/15	Kramer lane	
64/16	South Street	
64/17	Pump Station Road	
64/18	Pump Station Road Extension	
64/19	Pleasant Valley Elem School Road	
64/20	Serene Drive	
64/21	Garner Street	
64/22	Russell Street	
64/23	Rose Lane	
64/24	Lillie Street	
64/25	Hite Avenue	
64/26	Alice Street	
64/27	Wright Avenue	
64/28	East Wright Avenue	
64/29	East Hite Street	
64/31	Davis Street (Near Kingmont)	
64/32	Skyline Drive	
64/33	Skyline Drive	
64/34	Kendal Drive (Pleas. Valley)	
64/35	Trenton Drive (Pleas. Valley)	
64/36	Ryan Rd (Pleas. Valley)	
64/37	Frances ST, Arlie St., Chris St, Dee St	
64/38	Dee Street	
64/39	Benton Lane,Dunn Ave, Linn Ave	
64/40	Dunn Ave	
64/41	Beech Lane	
64/42	Linden Lane	
64/43	Parkside Drive	
64/45	Columbia Drive	
64/46	Betty,Williams,Cathy,NickiSt,Woodleaf Dr	
64/47	Betty Ann St	
64/48	Woodleaf Dr	
64/49	Sunnyview Lane	
64/50	William Street & Baker Drive	
64/51	Cathy Street	
64/53	Carpenter Street	
66	Guyes Run Road (Sandbank Rd) ditch canopy stone	3
66/1	Goose Creek/Levels Road	
66/2	Sand Bank Road ditch canopy stone	3
66/8	Alza Lane	
68	Scratches Run Road Zipp + ditch canopy	2

68/1	Hopewell To Prickets Creek ditch canopy pave	3
68/2	101 Ranch " " zipp	2
68/3	Baker Sawmill Road	
70	Hopewell Rd	
70/1	Stoney Road	
70/2	Graham Heights/Milton Street patch ditch	3
70/3	Star Lane	
70/4	Anderson Street	
70/5	Old Hopewell Road	
70/6	Maple Street	
70/7	Carpenter Street	
70/8	Forest Street	
72	Prickett's Fort Road Patch, Ditch, Canopy 2 slides Needs Paved	2
72-P	Prickett's Fort Park Road	
72/1	Hoult Road/Philips Lane Patch, Ditch - Pave/ Major slip by River	2
72/2	Marland Lane/Five Forks Road Ditch, Pave	2
	i	
72/4	Poor Farm Road Patch, Ditch, Canopy - RePave	1
72/5	Sanford Road Patch, Ditch - Spots	3
72/8	Powderhouse Road Ditch	3
72/9	Montana Mines Fair shape	3
72/10	Strip Mine Approach	
72/11	Hoult School Road	
72/12	Beltech Access Road	
72/13	Meadowdale Road A (Meadowdale) patch	X
72/14	Meadowdale Road B (Meadowdale) patch	X
73	Meadowdale Road Patch, Ditch after Speedway, Canopy Slide 2.9	2
73/1	Kniceley Hollow Road Ditch, Canopy, Stone	3
73/2	Cherry Hill Farm Road Good Shape	3
73/3	Mockingbird Lane Ditch, Patch, Canopy, clean culverts	3
73/4	Viola Road Ditch, Canopy, Patch, Base failure repair, clean culverts	2
73/5	Edencourt Lane	
73/5	Edencourt Lane	
73/6	Mt. Harmony Ditch, Canopy, Pave to preserve Slide below piling	2
73/7	Boothville Road/Creek Road	
73/8	Mockingbird Lane ditch patch canopy clean culverts	3
73/9	T & T Pump Road Stone	3
73/10	Rock Union Road ditch pave	1
73/11	Boothsville Road	
73/12	Creek Road	
73/16	Kennedy Road	
73/18	Stonewall Road Re-Zip Small slide by gas line culvert	3
73/19	Firehouse Road	
73/20	Deer Haven Drive	
73/21	Eldora Street	
73/22	Old WV 73	
73/26	Old WV 73 & Access Rd @ Eldora	

73/27	Marantha Drive-Eldora	
73/28	Suncrest Blvd Patch, Ditch	2
73/29	Hillview,Gail,&Suncrest Meadowdale	
73/30	Baily&Scenic Dr Meadowdale	
73/31	Sunrise Dr	
73/73	Middletown Road should Repair, Brush, guardrail Repair patch	1
74	Catawba Road Ditch, Canopy, Patch Lower end, culverts	3
74/1	Meridith Road	
74/2	Jordon Road Ditch, canopy	3
74/3	A St. & 1st ST. (Catawba)	
76	Mt. Zion/Little Creek/Abbey Lane Good shape Ditch canopy	3
76/1	Lemon Lane Grade, stone	3
76/2	Spring Hollow Road Ditch, Grade, Stone - ReVamp!	1
76/3	Morgan Ridge Road Fairly good Ditch, Patch, canopy	2
76/6	East Dale Road	
78	Jones' Run /Nottingham Ditch- Zip 2nd half	3
78/1	Laurel Run	
80	Pricketts Creek/Glady Creek ditch zip/p canopy	2
80/1	Otter Run Patch, Ditch, culverts cleaned	3
80/2	Grassy Run Spot Ditch, Patch	2
80/3	Long Run ditch grade brush/canopy	3
80/4	Peter Johnson Run ditch brush/canopy patch	3
80/5	Dunham Lick Road ditch " "	3
80/6	Gristmill Road ditch " "	3
80/6	Gristmill Road	
80/6	Gristmill Road	
80/6	Gristmill Road	
80/7	Glady Creek Road	
80/8	Old Co 80	
801	Pricketts Fort Access Road	
82	Lick Run	
82/1	Layman School Road Good shape clean culvert	
82/2	Hayfield Lane	
82/3	North Morgan's Ridge Fairly good Ditch, Patch, Canopy	2
82/4	Lick Run	
84	Mudlick Run Road Stone, Grade, culverts, canopy	2
84/1	Oil Well Road	
84/2	Pride Ridge Ditch, Canopy, Patch clean culverts pave	1
84/3	North Morgan's Ridge	
84/4	Cherry Run Road Ditch, canopy, clean culverts,	2
84/5	Tom Moran Lane Ditch, Canopy - needs zipped	2
86	Hammond Road Good Shape- Spot Ditch	3
88	Phil Lane/Laager Lane - William Crossroads Way - Pave	1
88/1	Goose Creek	

88/2	Powel Road	
88/3	~~Cricklewood Lane~~ May Apple Lane - Terrible - needs zipped Ditch	15
88/4	Branch off Burnt Cabin Road	
90	Hutchinson Road spot ditch patch	3
90/1	Chiefton Way/South Worthington	
90/2	Hardesty Hollow	
90/3	Hutchinson Drive /Care Street	
90/4	School Street	
90/5	Third Ave Off 90/1 (Chiefton Area)	
91	Old US 250 Repair slips ditch canopy clean culverts pave	1
91/2	Hope Hill Road	
218	Helen's Run Spot ditch, Spot patch, canopy	2
218/2	Hess Road	
218/10	Wisteria Lane	
218/12	old 218 - zip	2
250	US 250	
250/11	Katy to White Rock	
250/12	Davy's Run Road Spot ditch, canopy, good shape	3
250/13	Cornstalk Road	
250/15	Moody Run Road Spot ditch, Spot patch	3
250/16	Candlewick Road Zip Replace 48" culvert Ditch	3
250/17	1st. St. Barrackville	
250/18	Chesapeake Finches Run	
250/19	Hampton Road Patch ditch Brush	2
250/20	Holbert Road/Monkey Wrench	
250/27	Apple Valley Road ditch pave Brush	1
250/28	River Run Road patch Brush	2
250/29	Pup Run	
250/30	Clearmont Road	
250/31	Chesapeake Hampton Road ditch pave canopy/Brush	2
250/32	Pine Grove Barrackville Road Slips, Ditch Pave	2
250/33	Chatham Hill	
250/39	Church St. Barrackville	
250/46	Chesapeake Camp Road ditch pave canopy/Brush	3
250/47	Monkey Wrench Road	
250/48	Davy Run Branch	
250/49	Rice Street Barrackville	
250/50	Saxom Street Barrackville	
250/55	Mary Lou Retton Drive	
250/58	Hummingbird Lane	
250/79	Industrial Contracting Road Repair slip Brush	3
250/80	Greenwood Drive	
250/81	Morgan Drive- Mannington	
250/82	Old US 250	
250/83	Copley Place	
250/84	Old CO 44/1 (Part)	
250/85	WV High Tech Access Road	

250/86	John Street (Chesapeake)
250/87	Linear Street (Chesapeake)
250/88	Coral Street
250/89	Old Delta 5, Chatam Hill Extension
250/90	Orchard Road,Ridgewood Dr,&Holy Street
273	Gateway Connector Good
273	Gateway Connector
310	East Grafton Road Slip! culvert issue, G.R repair
310/1	Quiet Dale Lane Good
310/2	Shady Lane Good
310/2	Shady Lane
310/3	Serenity Court
901	Locust Drive
901/01	Covington Way (Carolina)
901/02	7th Street (Caroliina)/Cornelia Lane
901/3	2nd Street (Carolina)
901/05	Fourth Street (Carolina)
901/06	Fifth Street (Carolina)
901/07	Sixth Street
901/08	Turkey Lane
901/09	Upper Street (Carolina)
901/10	Katy Lane (Monongah)
901/11	Garron Street
901/12	Lincoln Way Whitehall
901/13	Kimberly Circle/Crestview Lane
901/14	Briarwood Lane
901/15	Pattam Trail (Whitehall)
901/16	Duffton Way
901/18	Marion Road
901/19	Hill Street (Rivesville)
901/27	Blosser Street /Country Estates(Colfax)
901/28	Barker Lane
901/29	Guyses Run Road (Colfax)
901/30	Irons Drive/June Drive
901/31	Sandlewood Lane
901/33	Mill Avenue (Rivesville)
901/34	Monroe Avenue
901/35	Paw Paw Avenue
901/36	Chest Street (Rivesville)
901/37	Chestnut Street
901/38	Corwin Street
901/39	Hillside Village Drive
901/40	Robert Hyde Road
901/41	Francis Street
901/42	Woodline Drive
901/43	Kada Lane (Colfax)
901/44	Pheasant Drive

901/47	Canary Street (Worthington)
901/48	Crown Street (Worthington)
901/50	Cross Street (Worthington)
901/56	Market Street Extention
901/72	Lewis Lane
901/73	Teacher Lane
902/8	North Bellview Avenue
902/4	Clearview Ponds Road
903	Thoburn Drive (Monongah)
904	Dally Drive Ditch
905	Summerhill Lane Ditch
906	Fesler Avenue Connector
907	Fesler Avenue
908	Cliffton Lane 4-States
909	Fawn Lane 4-States
910	Grayfield St. Worthington
911	Crabapple Lane (Whitehall)
912	Shirley Lane (Whitehall Area)
913	Timothy Lane (Fairmont Area)
914	Dock Lane- Catawba
915	Lower Traction Road (Mononagh)
916	WillowSt,View St, Well St,(Thoburn Area)
918	Merideth Springs Road (Dakota Area)
919	Levi Lane- Grant Town area
920	Oakdale Place (City Of Pleas. Valley)
921	Linn Anne Lane (Pleasant Valley)
925	Salem Road (Graham Heights Area)
926	Maple Drive (Graham Heights Area)
927	North Kern Street (Graham Heights Area)
928	Florence St. (Graham Heights)
929	Armstrong St. (Graham Heights)
930	Armstrong Street (Graham Heights Area)
931	Princeton Street (Graham Heights Area)
932	Club Crest Road (Monongah Area)
933	Hutchinson Drive (Monongah Area)
934	Club View Drive (Monongah Area)
935	Bel Manor Dr, Greenview Dr, Regency Dr
936	Briarwood Terrace (Monongah)
937	West Delmar Street (Fairmont Area)
938	East Delmar Street (Fairmont Area)
939	West Hickory Avenue (Fairmont Area)
940	East Hickory Avenue (Fairmont Area)
941	Marcellus Avenue (Katy)
942	First Street (Katy)
943	North Second Street (Katy)
944	South Second Street (Katy)
945	School House Road (Pleas. Valley)

946	Falcon Lane (Pleas. Valley)
947	Butternut Road (Pleas. Valley)
948	Criado Lane (Bingamon)
949	Russell Court,Betty St.(Pleas. Valley)
950	Dawn Drive (Pleasant Valley)
951	Bonneville Drive (Pleasant Valley)
952	View Lane (Pleasant Valley)
953	Smith Road (Barrackville)
954	East Faust Street (Pleasant Valley)
955	West Faust Street (Pleasant Valley)
956	Swisher Street (Pleasant Valley)
957	Cox Road (Pleasant Valley)
958	Anderson Court (Graham Heights)
959	Four Winds Drive
960	Charleston Way
961	Stanley Drive (Montana Mines)
962	Spring,Fourth,High ST. (Montana Mines)
963	Third Street (Montana Mines)
964	First Street (Montana Mines)
965	Ice Street (Pleasant Valley)
968	Deerfield Drive (Whitehall)
969	Headley Court Road (Whitehall)
970	Woodside Acres Road (Meadowdale Area)
971	Valentine Hollow Road
972	Laddy Run (Grantown Area)
973	Oakhurst lane Farmington
974	History Street
976	Clayton Street (Rivesville)
977	Second Street (rivesville)
978	Third Street (Rivesville)
979	Jasper Street (Rivesville)
980	Hillview,Gail&Sunset Dr (Meadowdale)
981	Bailey & Scenic Dr (Meadowdale)
982	Sunrise Drive (Meadowdale)
983	Eighth Street (Carolina)
984	Pine Street (Carolina)
985	Ball Road (Carolina)
986	Maple Street (Carolina)
987	Plum Street (Carolina)
989	Merrill Avenue (Rivesville)
990	Casto Avenue (Rivesville)
991	Kelley St & Fleming Ave (Rivesville)
992	Stone Street (Rivesville)
993	Upper Merrill Avenue (Rivesville)
994	Johnson Street (Rivesville)
995	Circle Drive (Baxter)
996	Middle Alley (Baxter)

997	Center Street (Rivesville)
998	Short Street (Rivesville)
999	First Street (Carolina)

2	1	Brink Road - Slide, Ditching, Canopy, Brush
2	1/1	Evans Run - Ditched, Pipe Cleaning, Gravel, Pipe Rep.
3	1/2	Good
	1/3	Warrior Fork Ditching, Pipe, Pothole Repair, Pipe Cleaning, Patched, & far end Zipped
	1/4	Stone
	1/5	Starkey Run — Needs Zipped
1	1/6	Starkey Run Branch — All need ditched
	1/7	Starkey Run Branch — New pipe w/ easement
	1/8	Brush Run
	1/9	Long Drain
	1/10	Joe's & Price's Run
	1/11	
	1/12	
	1/13	High St Mannington
	1/15	Logansport Truss
	2	Campbells Run — Needs Zipped, ditched, canopy
1	2/2	Campbells Run Branch
	2/3	Campbells Run Branch
	2/4	Messers Run Blue Berry Farm
	2/5	Messer Run
1	3	Bartholow Fork Needs zipped, ditched, pipes
2	3/1	Bartholow Fork Branch Ditching, stone, pipe needs raised
3	3/2	Bartholow Fork Branch Nothing
3	3/3	Bartholow Fork Branch
2	3/4	Bartholow Fork Branch Ditching, stone, brush, canopy
2	3/5	Bartholow Fork Branch Ditching, stone, brush, canopy
1	4	Glovers Gap to Seven Pines - Slide repair, pipe replacement, ditching
2	4/1	Matewan Ditching & stone, brush
	4/2	
3	4/3	Upper Murray None
2	4/4	Camp Creek Ditching, stone, canopy, brush
	5	Dent's Run
	5/1	Dent's Run Branch
	5/2	Dent's Run Branch
	5/3	Rex Run
	5/4	Little Dents Run
	6	Hibbs Run Coal Mine
2	6/1	States Run Base failures, T&C Patching, Pipes Extended canopy. Ditching sign
	6/2	States Run Fork Branch
2	6/3	State Road Fork Patching and ditching
	6/4	State Road Fork
	6/5	State Road Fork
1	6/6	Curtisville Bridge needs patched (holes in pavement)
3	7	Owens Davey Fork (Potential ditching)
3	7/1	White Oak (PATCHING & DITCHING)
3	7/2	Owen Davy Fork
	7/3	Laurel Run (left)
	7/4	Laurel Run (right)
	7/5	
	8	Johnny Cake — Mines maintain -
	8/1	Johnny Cake Run

1 Priority

9	Whetstone (Pipe retaining wall repair, pipe extended, ditching	paved slides guardrail 1
9/1	Wetstone Branch	
9/2		
9/3		
9/4	Crabapple Run	
2 10	Sugar Run and Flyblow (Needs ~~Tar and Chipped~~, resurfaced, Base Failure Ditch Brush,	
11	Flaggy Meadow	
11/1	Hamilton Dairy	
11/2	Fleming Fork	
11/4	Bingamon Branch	
11/5		
11/6	O'Dells Knob	
11/7	Fleming Fork Branch	
11/8	Old CO 11	
2 12	Dudley Fork canopy and ditching	
12/1	Dudley Fork Branch	
1 13	Flat Run Ditching, patching, pipes replaced, failing retaining wall	canopy / brush
13/1	Lewellyn Run	
13/2	Flat Run Branch	
13/3	Flat Run Branch	
13/4	Mahan Run Road	
14	State Run Road	
14/1	Underwood Road	
14/2	Underwood Road Branch	
15/4	Jones Run	
1		
15/9	Railroad & Main Farmington	
15/10	Saw Mill Hollow Branch	
15/11	Idamay Camp Road	
15/12		
15/13	North St Underwood Ave	
15/14		
2 16	Mods Run Ditching, Stone, Brush	
16/1		
16/2	Mods Run Branch	
16/3	Pole Cat Hollow	
16/4	Through Rachel	
16/5	First Street	
16/6	Lower Second Street	
16/7	Upper Second Street	
16/8	Third Stret (Rachel)	
16/9	Fourth Street	
18	Plum Run	
18/1	Plum Run Left Branch	
18/2	Plum Run Left Branch	
18/3	Plum Run Left Branch	
18/4	Plum Run to No. 9	

32	Quaker Fork Road
32/1	Talkington Road
32/2	Talkington Road
32/3	
32/4	
2 34	Glade Fork Camp Run Pipe replacement, Patching Ditching
34/1	Camp Run Branch
34/2	Glade Fork
34/3	
34/4	
36	Huey & Coal Lick
36/1	Huey Branch
36/2	
36/3	Coal Lick Run
38	From Rd #9 To Harrison CO Line
40	Big Run Road
40/1	
40/2	
40/3	
40/4	
40/5	Hawks Nest
42	Browns Run Road
44/1	
44/2	From Salt Lick To CR 44
44/3	
44/7	
44/11	Old Greys Run Road, Old CO 44
44/12	Norhtern Piece of Old 11/5
44/13	Market Street (Rachel Area)
44/14	West Park Street (Rachel Area)
44/15	East Park Street (Rachel Area)
45/18	
46	Four States To Bingamon
46/1	
46/2	Four States Camp Road
48	Little Bingamamon To Bradley
48/1	
48/3	Tate Hollow
48/4	
48/5	
48/6	Teterick Hollow
48/7	Dawson Hollow
48/8	Big Bingamon
48/9	
50/1	Esat Run To Parrish Run
50/2	Branch Of Parrish Run
91	Old Route 250 West
91/1	Rachel Road
91/2	Hope Hill Road

	91/3	Jenkins Lane (Farmington)
	91/4	Sunshine
	218/1	
	218/3	2nd St Ext @ Idamay
	218/4	K Street
	218/7	Morgan's Run Road
	218/8	School House Road
	218/9	Top Street (Farmington Area)
	218/10	Wisteria Lane
	218/11	Wisteria Lane
	250/1	Pyles Fork Road
	250/2	Pyles Fork Road
2	250/3	Beelick Run Road Needs resurfaced, ditched, brush cut, culvert
	250/4	Big Run Road
	250/5	Drakes Run Road
	250/6	Brush Run Road
	250/7	Salt Lick Run Road
2	250/8	Mahan's Run Road slide
	250/9	
	250/10	Laurel Run Road
	250/40	
	250/41	Sunshine
	250/42	
	250/44	
	250/45	Pyles Fork Road
	250/51	Glover Gap Street Left
	250/52	Glover Gap Street Right
	250/53	Bryan Ave
	250/59	
	250/91	Freeman Street (Rachel Area)
	901/17	Higginbotham Road
	901/85	Maple Avenue (Rachel Area)
	902	Main Street (Michaael Addition)
	917	Top Street (Farmington Area)
	922	Market Street (Rachel Area)
	923	West Park Street (Rachel Area)
	924	East Park Street (Rachel Area)
	966	Jones Lane (Farmington Area) see 971
	967	Freeman Street (Rachel Area)
	973	Oakhurst Road (Farmington)
	974	Oak Lane (Farmington Area)
1	WV 218	Needs ditched, pipes flushed, patched
	U S 250	

2
Ditching, patching, mowing

1 [redacted]

2 [redacted]

3

Roads that had Someone Actually drive them + evaluate them

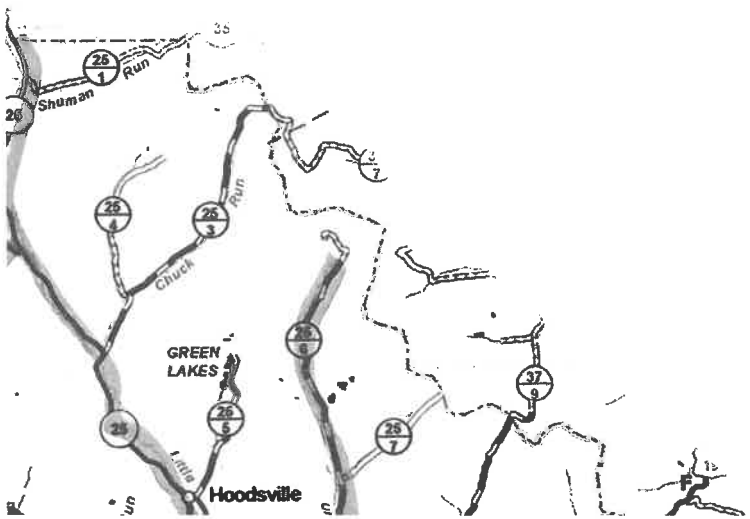

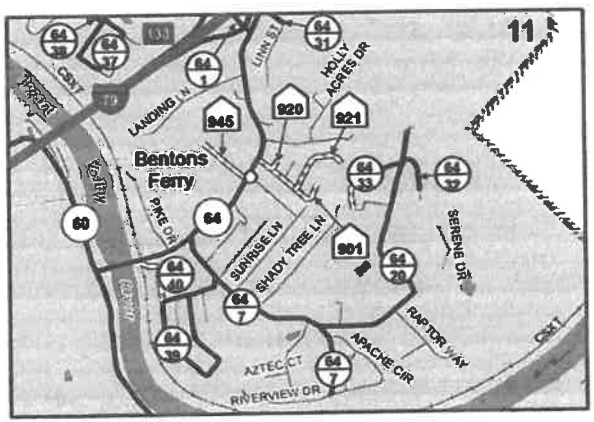

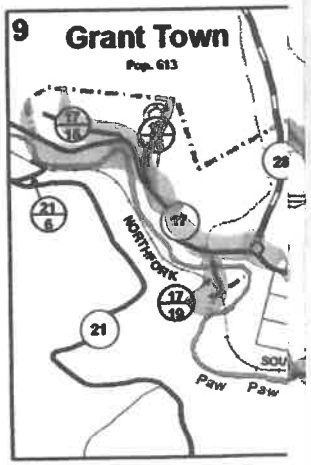

SCA

0 1,000 2,000

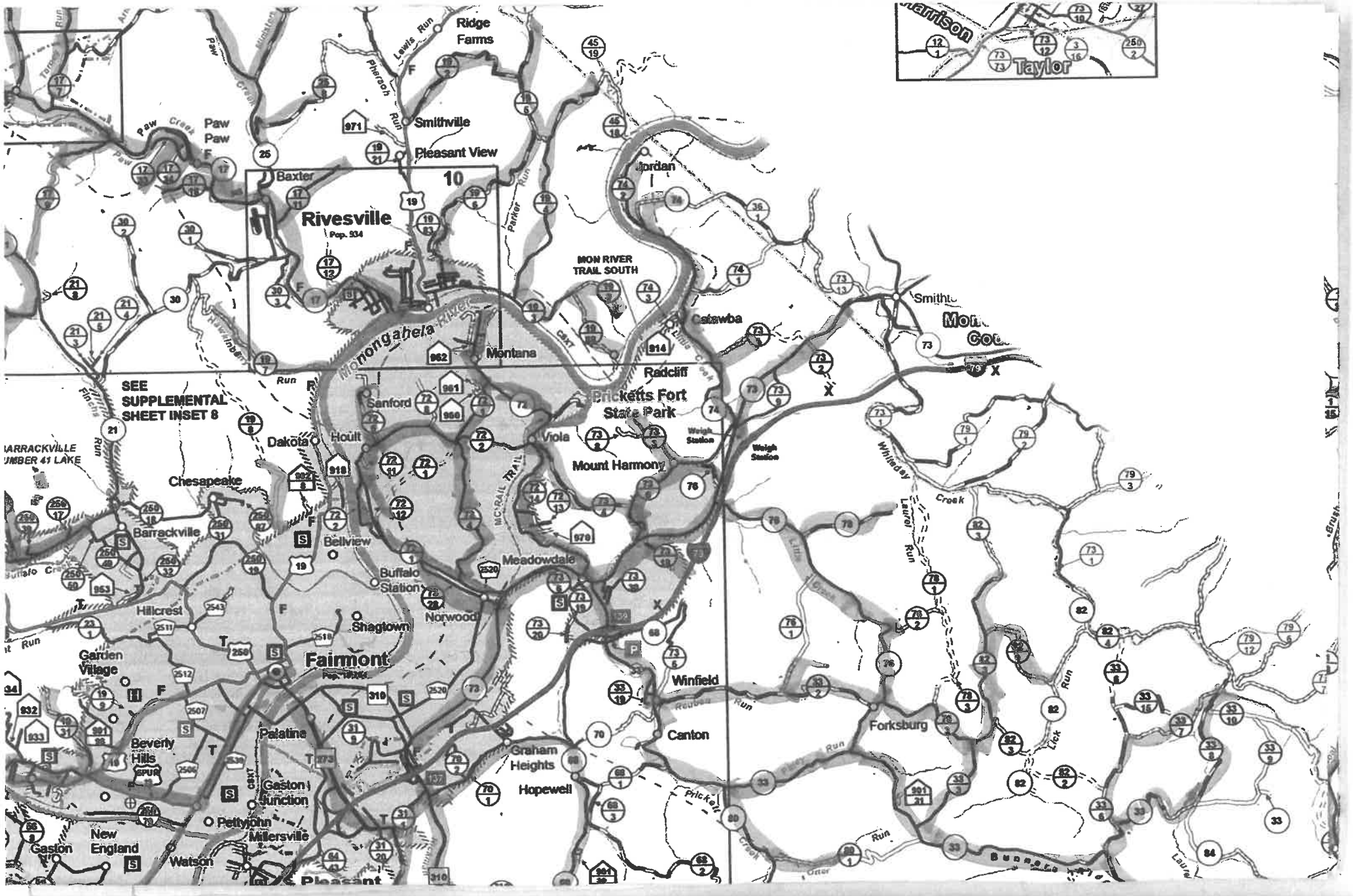

Ridge Farms
Smithville
Pleasant View
Paw Paw
Baxter
Rivesville
Pop. 934
10
Jordan
MON RIVER TRAIL SOUTH
Catawba
Smithto
Monongahela River
Montana
Radcliff
Pricketts Fort State Park
Sanford
Viola
Mount Harmony
Weigh Station
SEE SUPPLEMENTAL SHEET INSET 8
Dakota
Hoult
Chesapeake
Barrackville
Bellview
Buffalo Station
Meadowdale
Norwood
Shagtown
Hillcrest
Garden Village
Fairmont
Winfield
Canton
Forksburg
Palatine
Beverly Hills
Graham Heights
Hopewell
Gaston Junction
Pettyjohn
Millersville
New England
Gaston
Watson
Pleasant
Taylor
Harrison

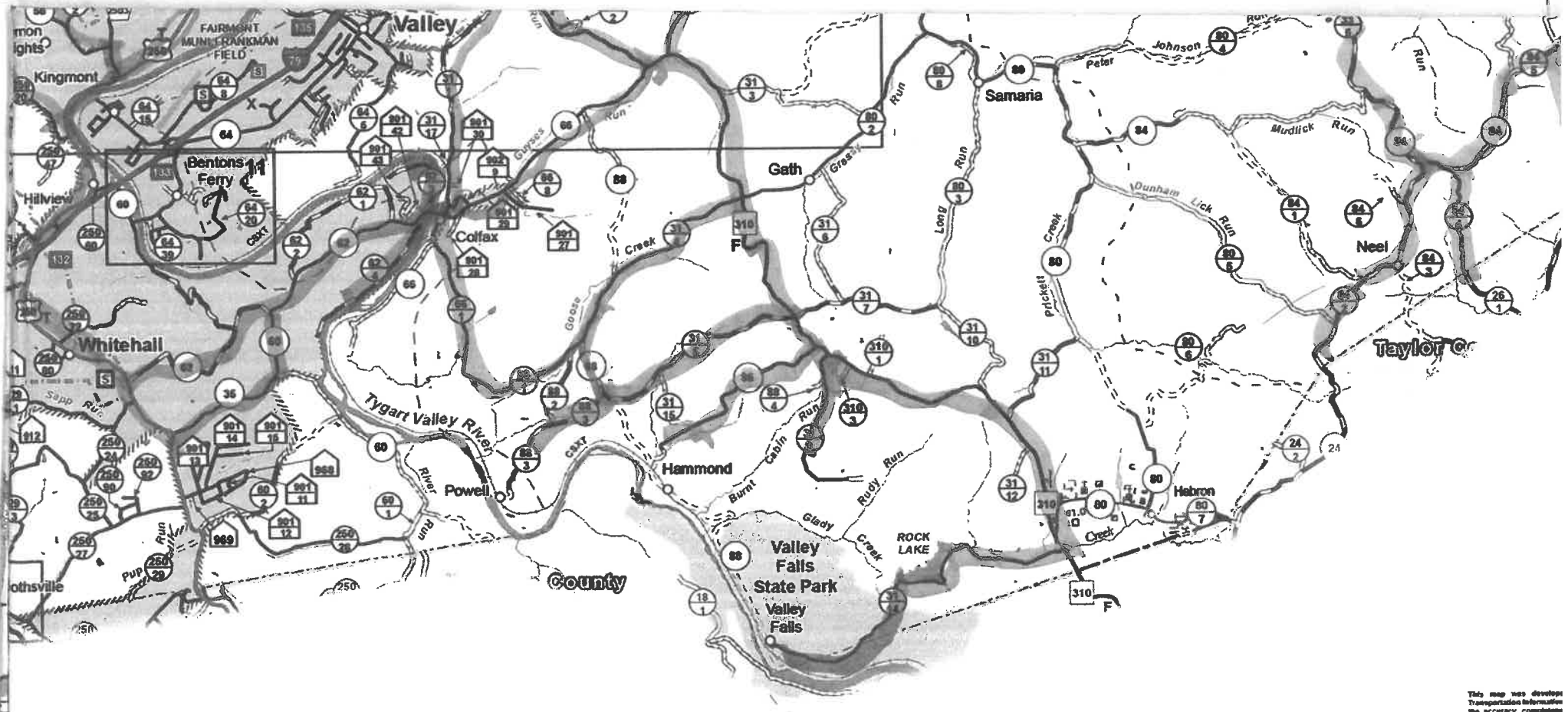

This map was develope
Transportation Informatio
the accuracy, completene
whether expressed or imp
The WVDOT and its agenc
as for damages arising, w
herein.

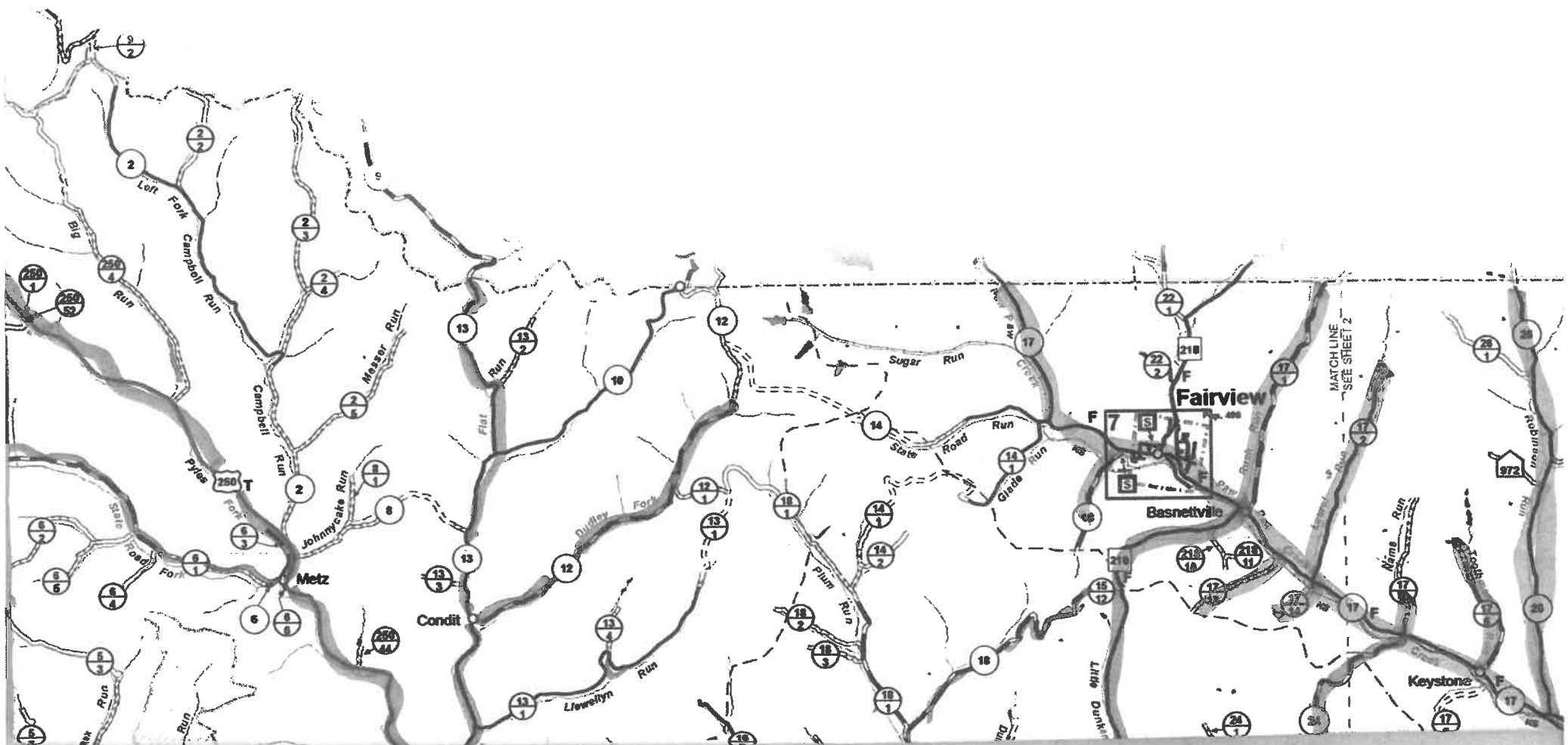
Fairview
Basnettville
Keystone
Metz
Condit
MATCH LINE
SEE SHEET 2
Left Fork Campbell Run
Big Run
Campbell Run
Messer Run
Flat Run
Johnnycake Run
Pyles Fork
State Road Fork
Dudley Fork
Llewellyn Run
Plum Run
Sugar Run
State Road Run
Glade Run
Little Dunkard
Nams Run
Robinson Run
Tooth Run
Creek
Paw Paw Creek
Rush Run
Lowell Run
Run
Creek
250
218
972

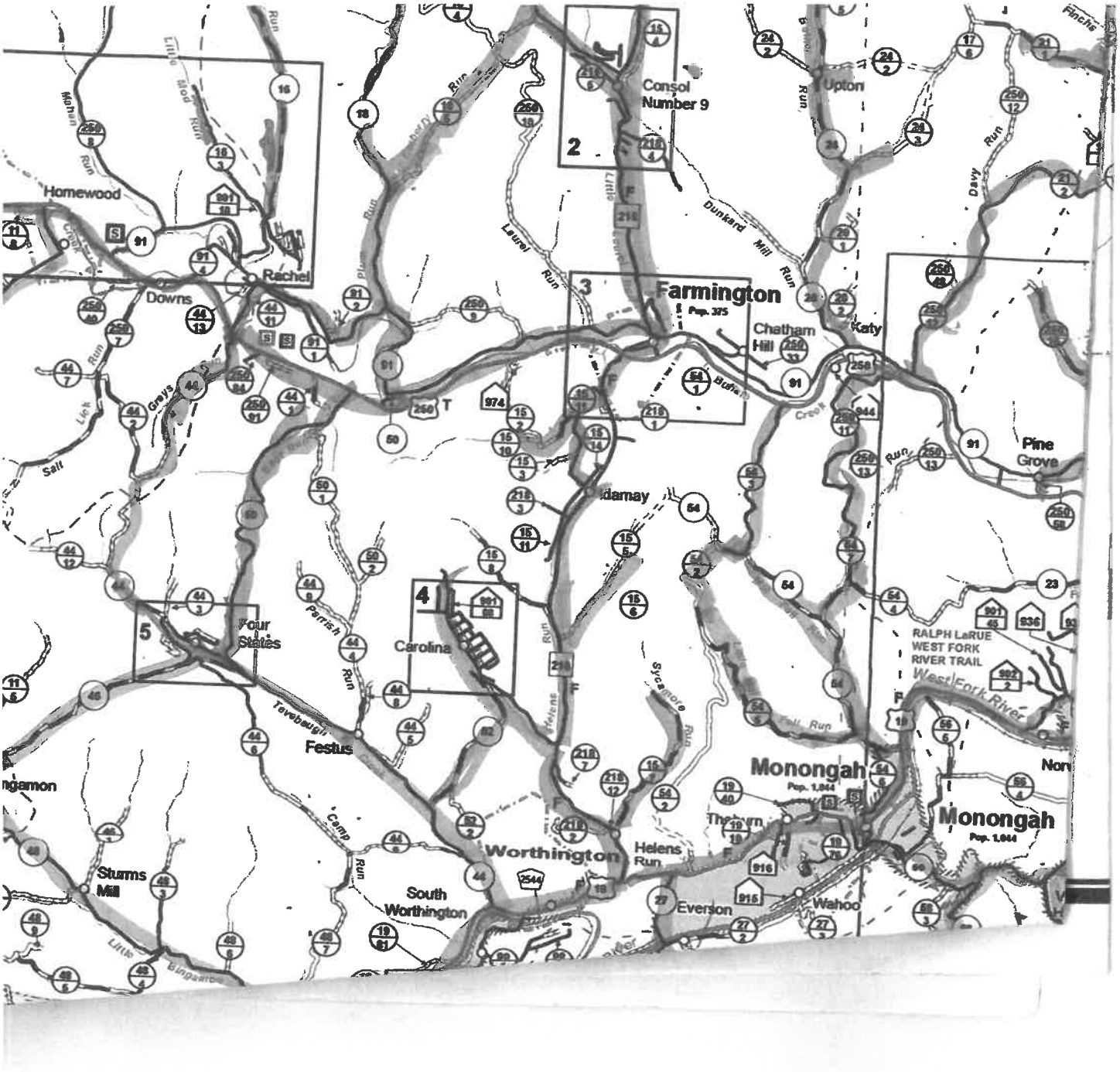

Consol Number 9
Upton
Homewood
Rachel
Downs
Farmington
Pop. 375
Chatham Hill
Katy
Pine Grove
Idamay
Four States
Carolina
Festus
Monongah
Pop. 1,044
Monongah
Pop. 1,044
Worthington
Helens Run
South Worthington
Everson
Wahoo
Sturms Mill
RALPH LaRUE WEST FORK RIVER TRAIL
West Fork River
Dunkard Mill Run
Laurel Run
Davy Run
Salt Lick Run
Grays Run
Parrish Run
Tevebaugh Run
Camp Run
Sycamore Run
Helens Run
Little Bingamon
Mahan Run
Little Mod Run
Plum Run
Buhalo Creek
Fall Run
Finchs

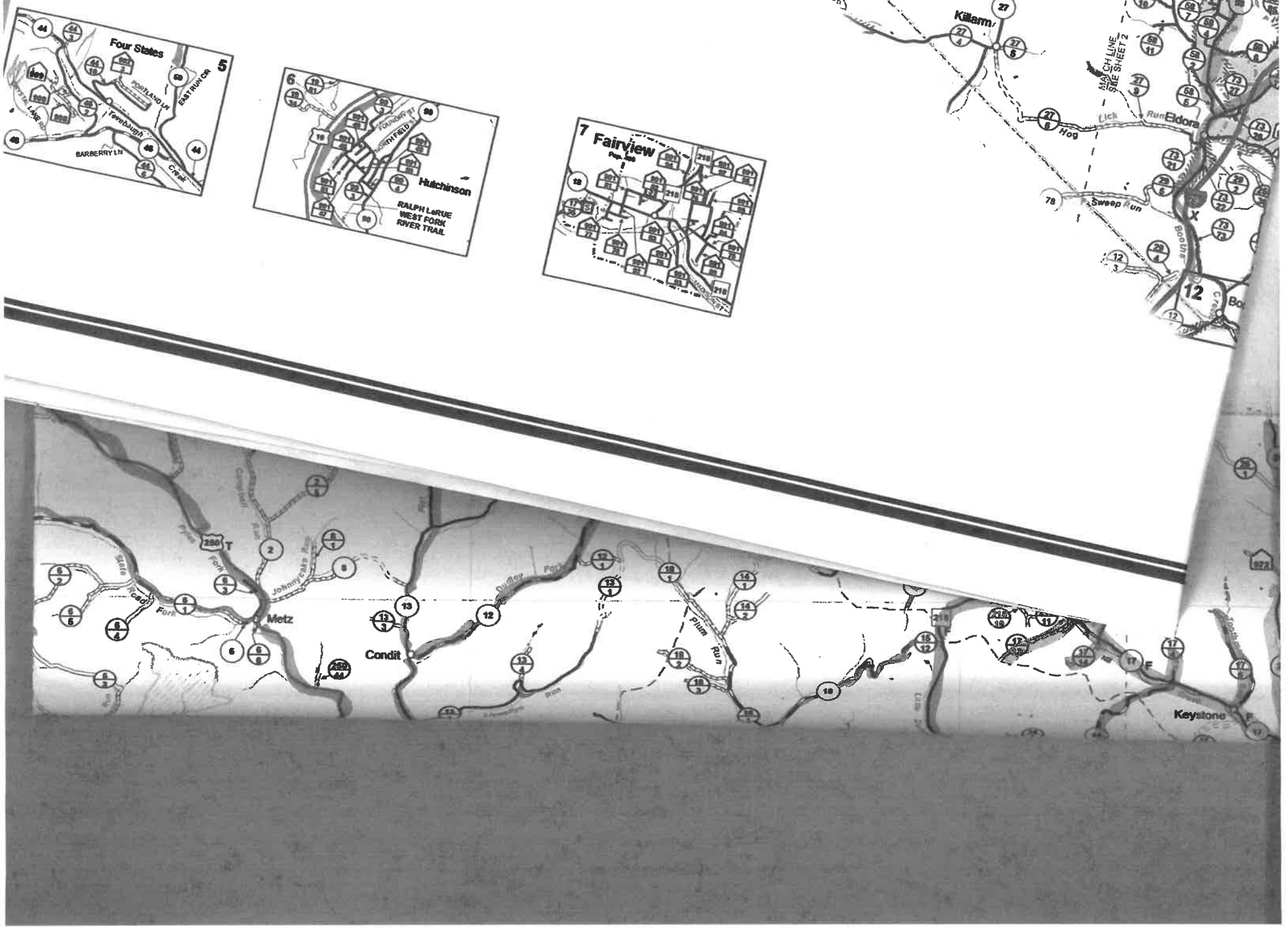

Four States
5
PORTLAND LN
EAST RUN CIR
Tevebaugh
BARBERRY LN
Creek
6
Hutchinson
RALPH LaRUE
WEST FORK
RIVER TRAIL
7
Fairview
Killarm
MATCH LINE
SEE SHEET 2
Hog
Lick
Run
Eldora
Sweep Run
12
Metz
Condit
Johnnycake Run
Plum Run
Keystone

All routes are provided by West Virginia (WV) Department of Transportation. Urban Areas, corporation lines, and population data are from the U.S. Census Bureau for census years 2000 and 2010. Contributing sources include United States (U.S.) National Park Service, U.S. Forest Service, U.S. Geological Survey, WV Department of Environmental Protection, WV Division of Forestry, WV Division of Natural Resources, WV GIS Technical Center, WV Health Care Authority, WV Legislative Services, and WVU Natural Resource Analysis Center.

For further details please contact:

West Virginia Department of Transportation
Division of Highways
Planning Division
Geospatial Transportation Information Section
1900 Kanawha Blvd. East,
Building 5, Room A-450
Charleston, WV 25305
(304) 558-9325

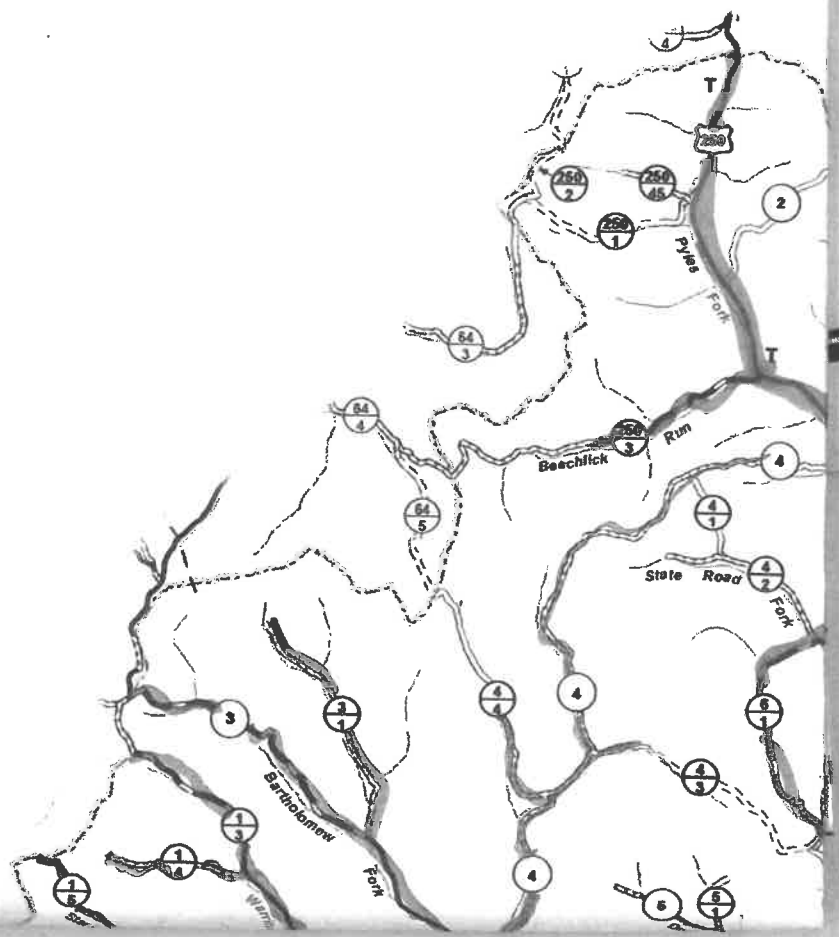

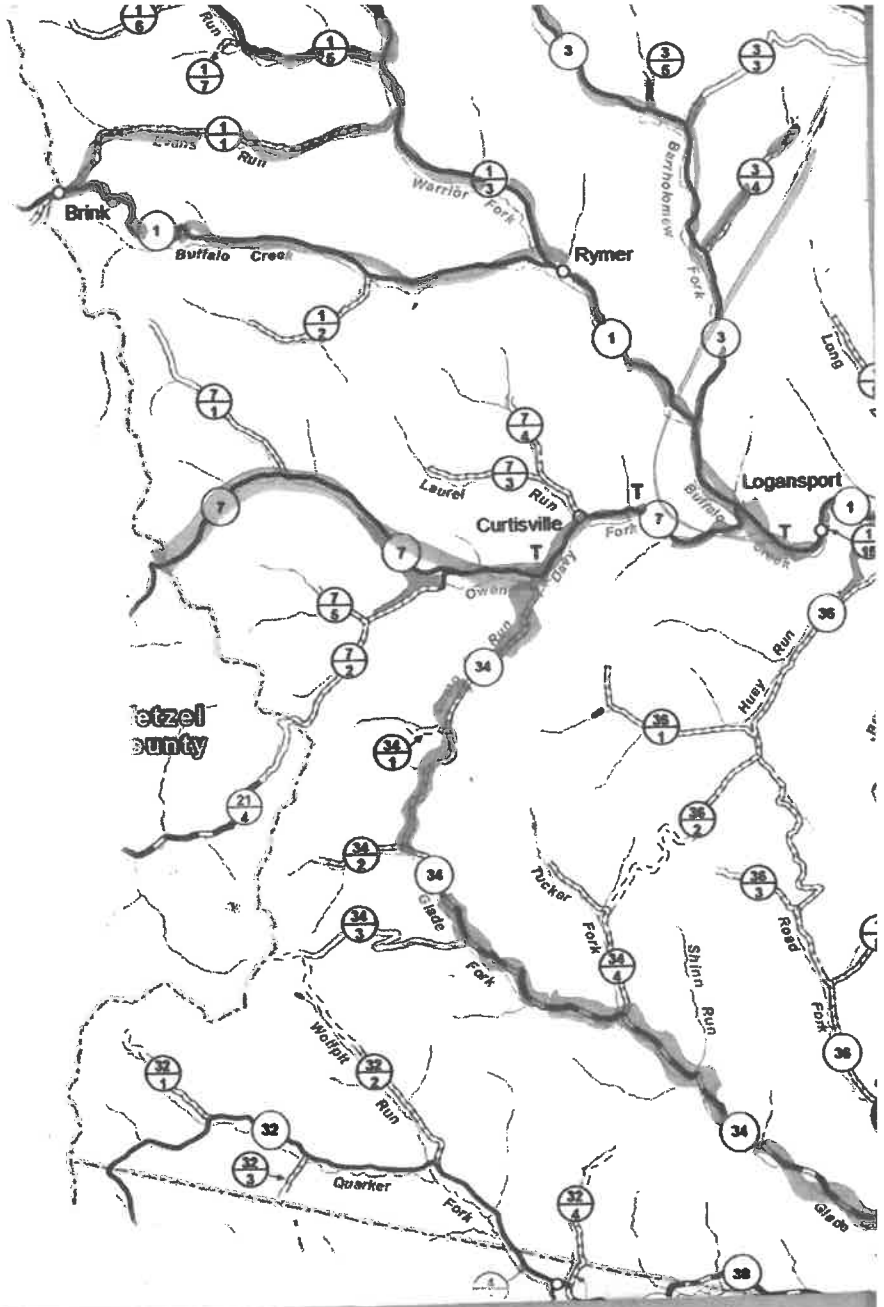

39

Coordinate System: North American Datum of 1983, Universal Transverse Mercator Zone 17N (NAD_1983_UTM_Zone_17N)

engineering design. The size of objects and distances between them are exaggerated for ease of use only. This map does not contain all or even most of the features found on the face of the earth in any given location. It only depicts those features found in the legend within its geographic area. The intended use of this map is for planning and simple location of features to within several hundred feet of their correct position on the face of the earth.

Last revision date: March 2018

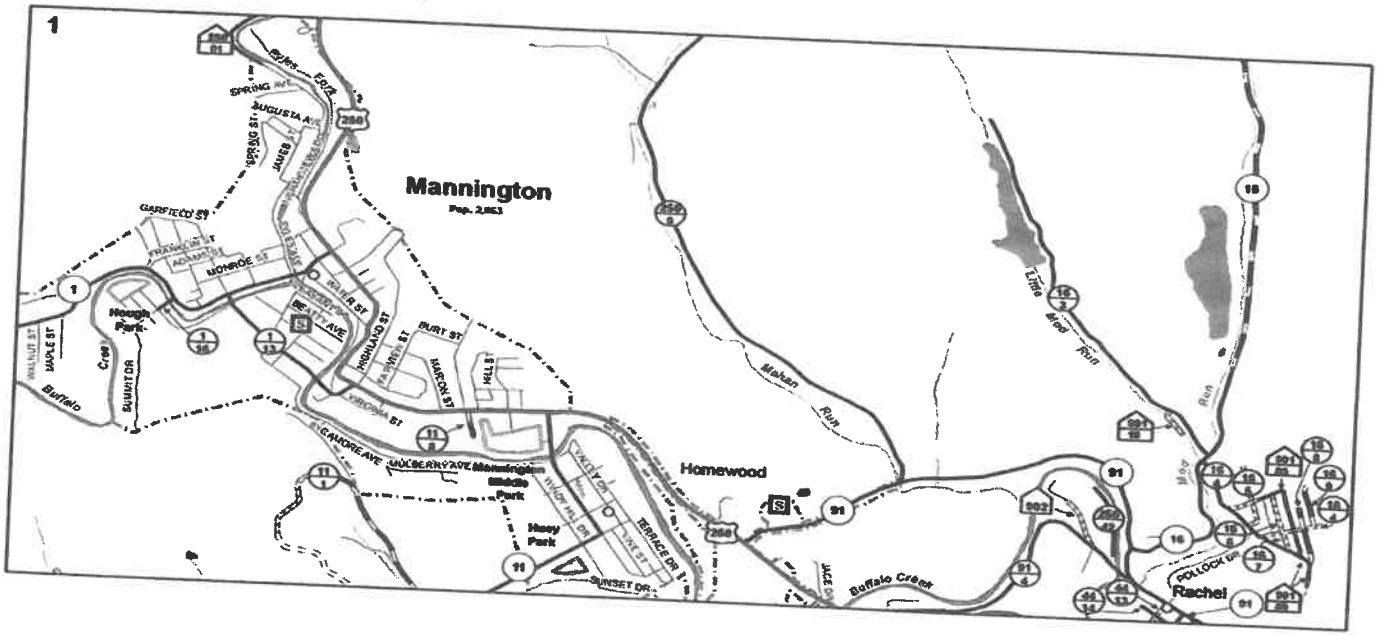

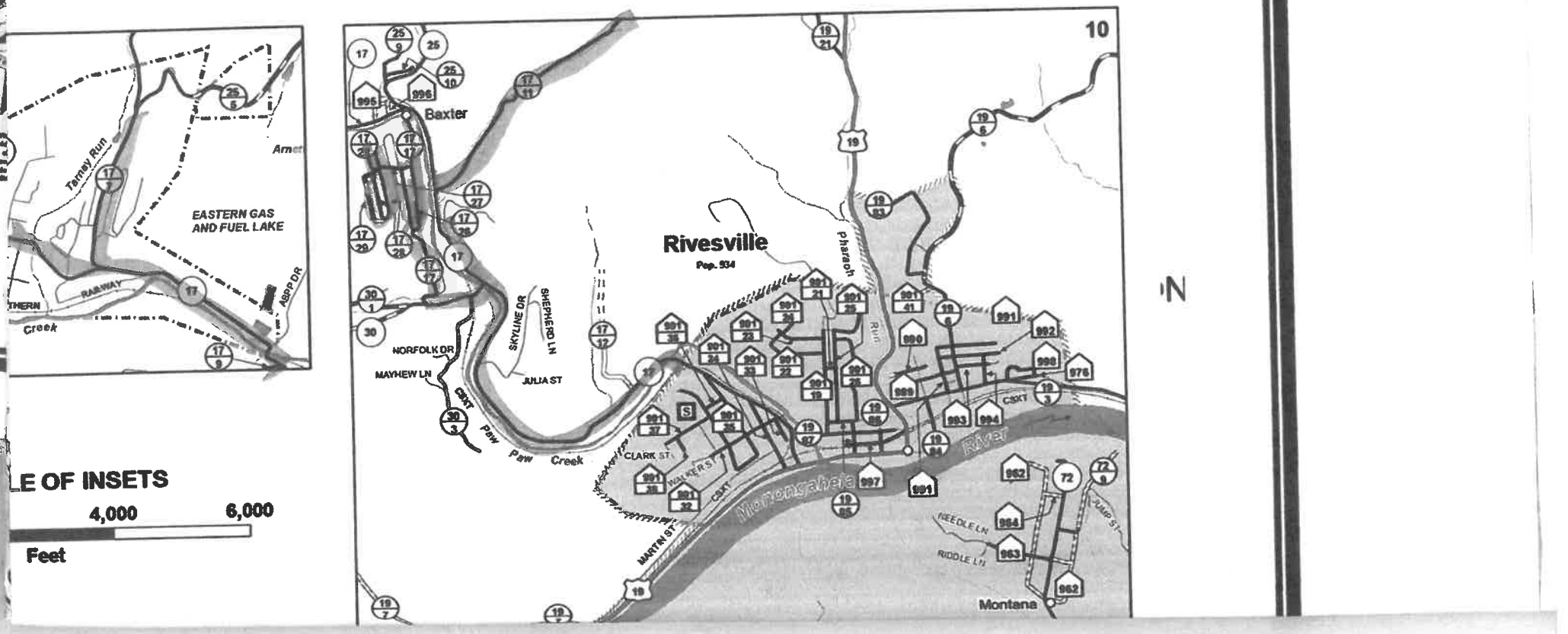
10
Baxter
Rivesville
Pop. 934
Pharaoh Run
Tarney Run
EASTERN GAS AND FUEL LAKE
RAILWAY
Creek
NORFOLK DR
MAYHEW LN
SKYLINE DR
SHEPHERD LN
JULIA ST
CSXT
Paw Paw Creek
CLARK ST
WALKER ST
MARTIN ST
Monongahela River
NEEDLE LN
RIDDLE LN
JUMP ST
Montana
N
LE OF INSETS
4,000
6,000
Feet

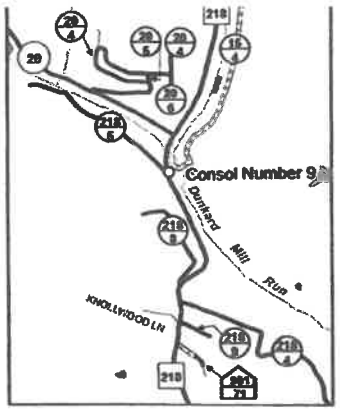

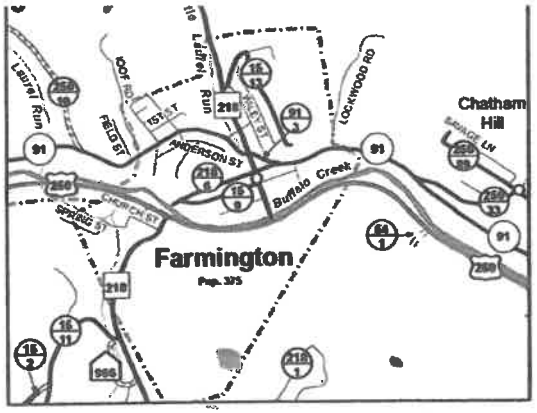

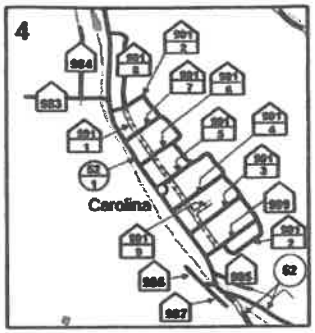

2017 GENERAL HIGHWAY MAP
MARION COUNTY
WEST VIRGINIA

PREPARED BY

WEST VIRGINIA DEPARTMENT OF TRANSPORTATION
PLANNING DIVISION

IN COOPERATION WITH

US DEPARTMENT OF TRANSPORTATION
FEDERAL HIGHWAY ADMINISTRATION

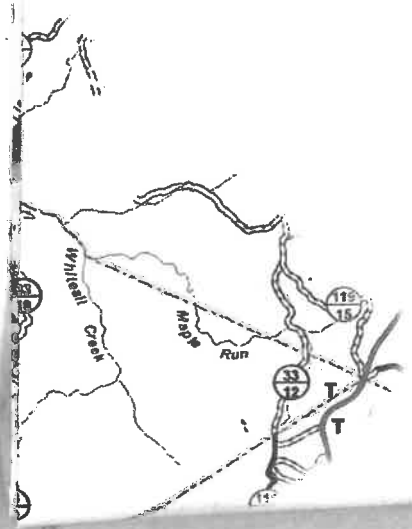

LEGEND

ROADS AND ROADWAY FEATURES
SURFACE TYPES

- Paved Road
- Bituminous Road - Low Type
- Gravel or Stone Road
- Graded and Drained Road
- Soil Surface Road - Dirt

BOUNDARIES

- County Boundary
- State Line
- Urban Areas
- County Seat

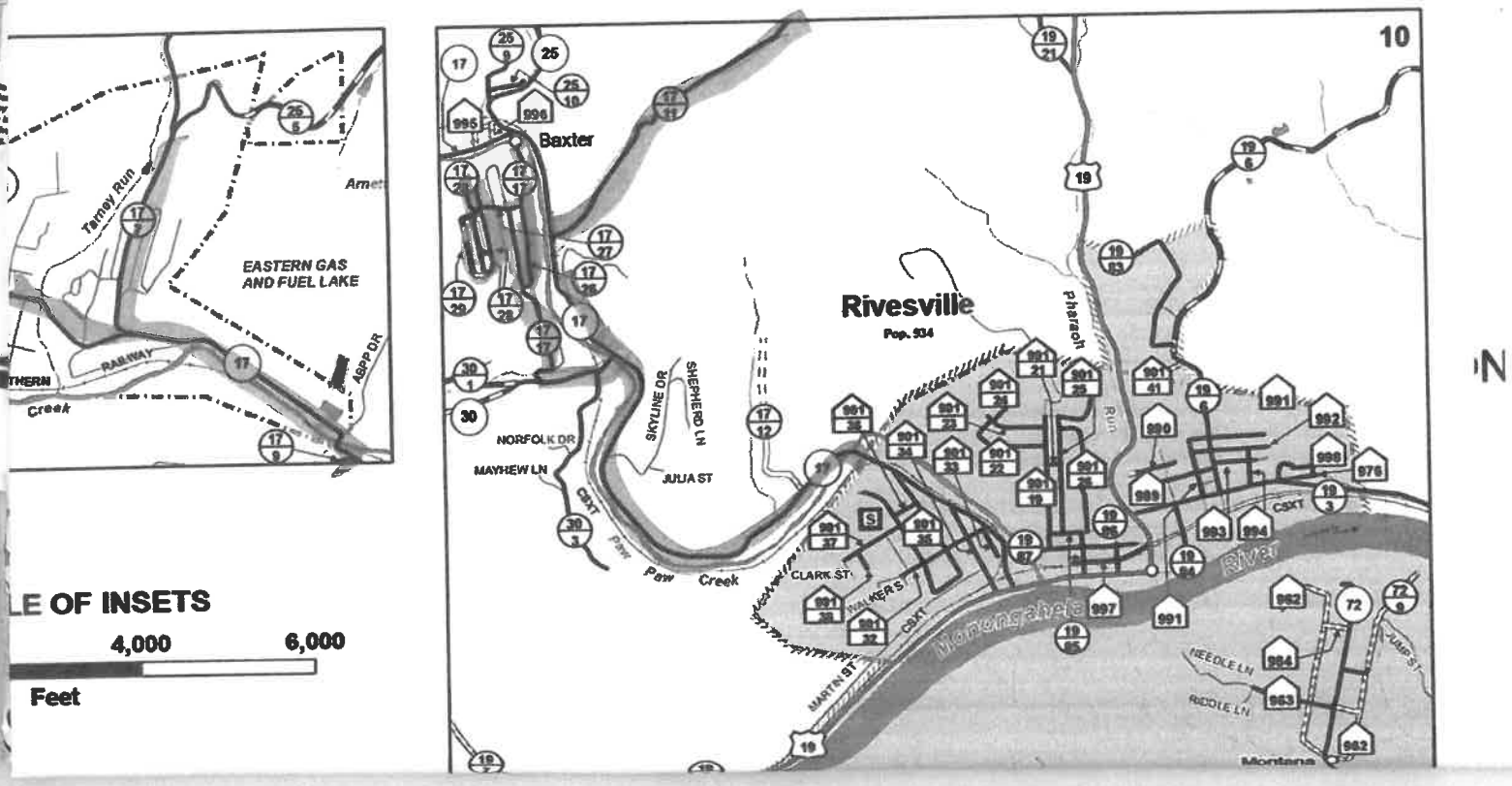

LE OF INSETS

4,000 6,000

Feet