

TRAVEL SPEED

data source: **TOMTOM**

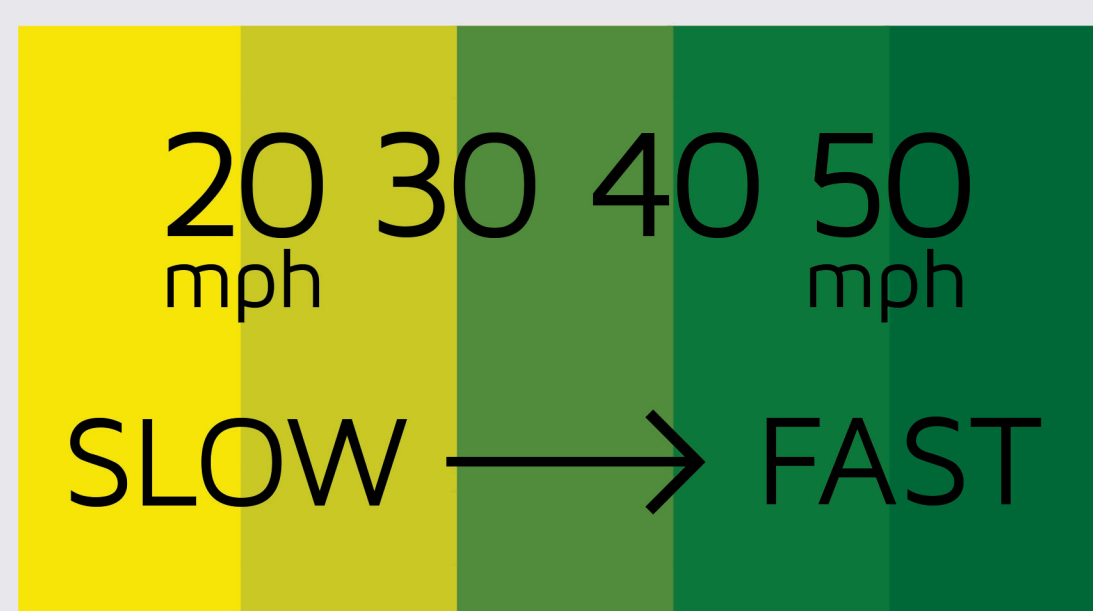


KEY

MOBILITY



TRAVEL SPEED



MILE 20

MILE 15


MILE 10

MILE 5


MILE 0

Harpers Ferry Limit


Charles Town Limit




SOUTHBOUND TRAVEL




NORTHBOUND TRAVEL



Harpers Ferry Road



Washington Street / Shoreline Drive




Shepherdstown Pike




Country Club Road / Marlowe Road



Patrick Henry Way



9 WV 9 Interchange



St. Augustine Avenue