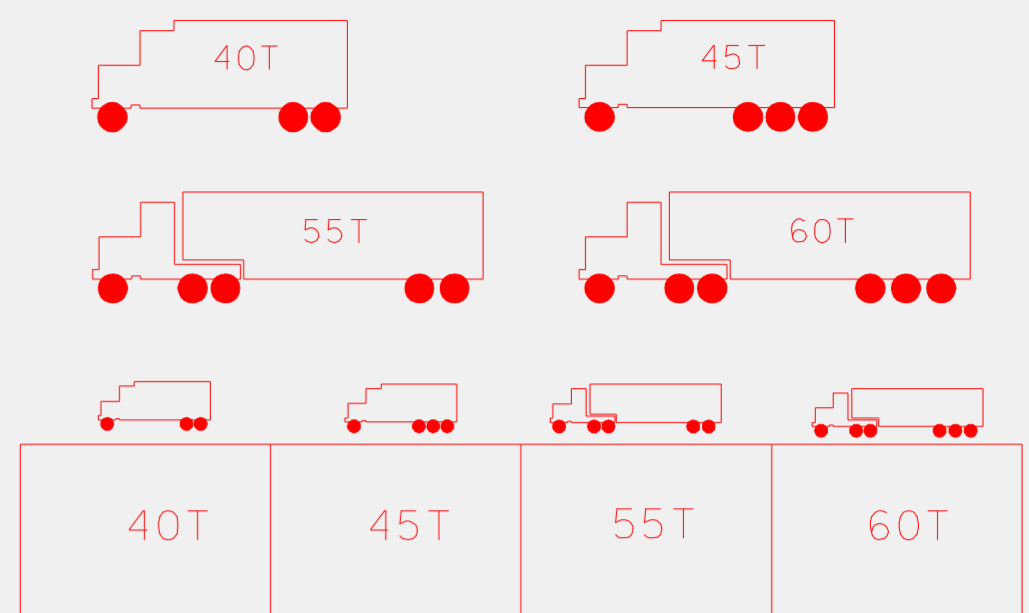


LEGEND

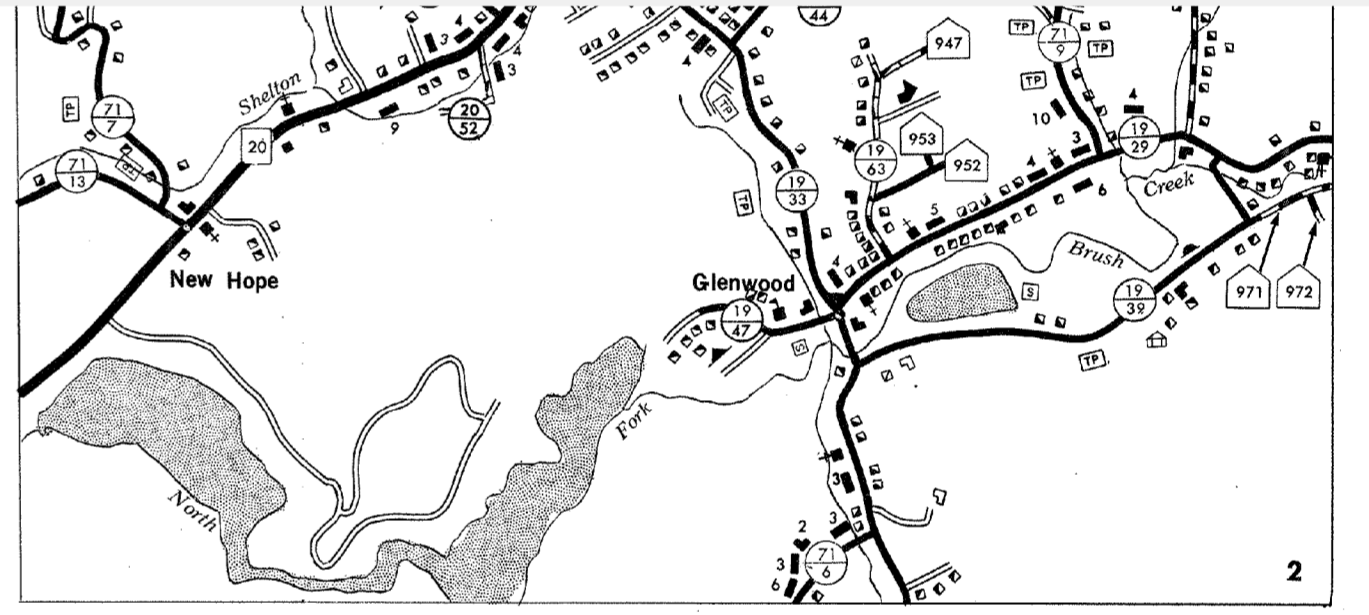
- ROADS AND ROADWAY FEATURES**
 - TRAIL
 - IMPASSABLE ROAD
 - PRIMITIVE ROAD
 - UNIMPROVED ROAD
 - GRAVEL AND UNPAVED ROAD
 - GRAVEL OR STONE ROAD
 - BITUMINOUS ROAD-LOW TYPE
 - PAVED ROAD
 - DIVIDED HIGHWAY
 - HIGHWAY SIGN SYSTEMS
 - INTERSTATE ROUTE
 - U.S. NUMBERED HIGHWAY
 - WV NUMBERED HIGHWAY
 - WV PARK AND FOREST ROUTE
 - WV COUNTY NUMBERED ROUTE
 - WV HOME ACCESS ROUTE
 - FUNCTIONAL SYSTEMS
 - EXPRESSWAY
 - TRUNKLINE
 - FEEDER
 - STATE LOCAL SERVICE
 - ROADS NOT ON STATE SYSTEM
 - PUBLIC ROAD
 - PRIVATE ROAD
 - SIDE ROADS AND STREETS
 - IN INSETS AND MUNICIPALITIES
 - U.S. FOREST SERVICE ROAD
 - W. VA. DEPT. NAT. RESOURCES ROAD
 - NAVIGATION
 - TOLL FERRY
 - BARGE LINES
 - DOCK OR LANDING
 - NAVIGABLE STREAM
 - HEAD OF NAVIGATION
 - DAM WITH LOCK (WIDE STREAM)
 - AIRPORTS
 - AIRPORT, COMPLETE FACILITIES
 - AIRPORT, LIMITED FACILITIES
 - LANDING AREA OR STRIP (W/RT FUEL)
 - SEAPLANE BASE
 - AIRWAY LIGHT BEACON
 - RAILROADS
 - RAILROAD (DAY NUMBER OF TRACKS)
 - NARROW GAGE RAILROAD
 - RAILROAD STATION
 - RAILROAD CROSSING
 - RAILROAD ABOVE
 - RAILROAD BELOW
 - RAILROAD BRIDGE (OVER STREAM)
 - RAILROAD TUNNEL
 - DRAINAGE
 - NARROW STREAM
 - WIDE STREAM
 - MARSH OR SWAMP
 - DAM, WITHOUT ROAD
 - STRUCTURES
 - HIGHWAY BRIDGE (MORE THAN 20 SPAN)
 - BRIDGE, GENERAL (W/RT SWAMP)
 - SUSPENSION BRIDGE
 - TRUSS OR GIRDER BRIDGE
 - CANTILEVER BRIDGE
 - DAM WITH ROAD
 - HIGHWAY TUNNEL
 - FORD
 - TOLL BRIDGE
 - BOUNDARIES
 - STATE LINE
 - COUNTY LINE
 - MAGISTERIAL DISTRICT LINE
 - INCORPORATED TOWN
 - AREA ENLARGED (SEE INSET)
 - PARK OR FOREST BOUNDARY
- CONSERVATION OR RECREATION**
 - PICNIC GROUND
 - PLAYGROUND, BALLFIELD
 - BATHING BEACH OR POOL
 - SCENIC SITE
 - CAMPING AREA
 - CAMP OR LODGE
 - FOREST RANGER STATION
 - FISH HATCHERY
 - ZOO
 - LOOKOUT TOWER
 - COUNTRY CLUB
 - GOLF COURSE
 - DRIVE-IN THEATER
 - ATHLETIC FIELD
 - AMUSEMENT PARK
 - FAIRGROUND OR RACE TRACK
 - RIDING ACADEMY
 - RIFLE CLUB
 - ROADSIDE PARK
- DWELLINGS, FARM UNITS, ETC.**
 - FARM UNIT
 - DWELLING (WITH TRAIL MARK)
 - ROW OF HOUSES (WITH NUMBER OF DWELLINGS)
 - TRAILER PARK
 - HOUSE AND STORE (GENT. USE)
 - SEASONAL DWELLING
 - HOTEL
 - MOTEL
 - HOSPITAL
 - REST HOME
 - CHURCH
 - CEMETERY
 - CHURCH WITH CEMETERY
- EDUCATIONAL**
 - PUBLIC SCHOOL
 - OTHER EDUCATIONAL INSTITUTIONS
 - COMMUNITY HALL
 - MUSEUM
- CORRECTIONAL**
 - CORRECTIONAL INSTITUTION
 - COUNTY FARM
- BUSINESS AND INDUSTRY**
 - STORE OR SMALL BUSINESS
 - SHOPPING CENTER
 - FACTORY OR INDUSTRIAL PLANT
 - SEASONAL INDUSTRY
 - MINE
 - SAWMILL
 - PUMPING STATION
 - OIL OR GAS WELLS
 - OIL TANKS
 - QUARRY
 - STOCK YARD, LOADING PEN
 - GREENHOUSE
 - NURSERY
- PUBLIC SERVICE FACILITIES**
 - POST OFFICE
 - BUSINESS AND POST OFFICE
 - POWER PLANT
 - POWER SUBSTATION
 - RADIO OR TV TOWER (WITH CALL LETTERS)
 - DEPARTMENT OF HIGHWAYS GARAGE
 - STATE POLICE STATION
 - FIRE HOUSE AND/OR RESCUE SQUAD
 - DUMP--GARBAGE, REFUSE OR TRASH
 - AUTOMOTIVE GRAVEYARD
 - METAL SCRAP YARD
 - SANITARY LAND FILL
 - MISCELLANEOUS DUMP
 - INCINERATOR
 - SEWAGE TREATMENT PLANT
- MISCELLANEOUS**
 - MILITARY POST
 - ARMORY
 - GATE
 - SINK OR DEPRESSION
 - LATITUDE AND LONGITUDE
 - HIGHWAY INTERCHANGE
 - CITY AND VILLAGE CENTERS
 - STATE CAPITOL
 - COUNTY SEAT
 - OTHER CITIES AND VILLAGES

COAL RESOURCE TRANSPORTATION SYSTEM (CRTS) 8/10/2011



The maximum allowable Gross Vehicle Weight (GVW) in tons for each of four vehicle types is shown above. Four boxes are shown adjacent to each bridge, corresponding to the above four vehicle types. A number in any box indicates a posted load less than the maximum allowable. A blank box indicates the bridge limit will be the maximum allowable GVW.

○○○○○ = CRTS Route



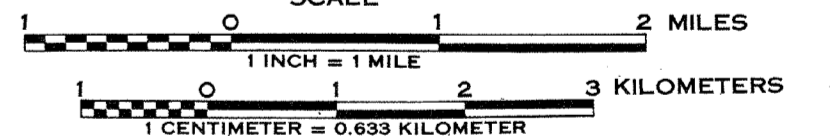
Copyright of this map are held by the publisher, and no part of this map may be reproduced, stored in a retrieval system, or transmitted in any form or by any means, electronic, mechanical, photocopying, recording, or by any information storage and retrieval system, without the prior written permission of the publisher, West Virginia Department of Transportation, Planning and Research Division, 100 Kanawha Boulevard East, Charleston, West Virginia 25305-4120. Telephone: (304) 558-3868.

POPULATIONS SHOWN ARE 1990 U.S. CENSUS
MILEAGES SHOWN ARE BETWEEN ADJACENT ROAD INTERSECTIONS, CORPORATION, COUNTY, OR STATE LINES.
THIS MAP IS DERIVED FROM U.S.G.S. TOPOGRAPHIC MAPS, AERIAL PHOTOGRAPHS, HIGHWAY PLANS, AND OTHER INFORMATION. BIENNIAL REVISIONS ARE MADE TO CORRECT LOCATIONS, SURFACE TYPES, BOUNDARY LINES, POST OFFICES, PLACE NAMES, AND OTHER NON-CULTURAL FEATURES. ROADS OF CULTURE BY FIELD SURVEY IN 1995.
LAST REVISION DATE:
JANUARY 1, 2000
10,000 METER UNIVERSAL TRANSVERSE MERCATOR GRID TICKS, ZONE 17
POLYCONIC PROJECTION

**GENERAL HIGHWAY MAP
MERCER COUNTY
WEST VIRGINIA**

PREPARED BY
WEST VIRGINIA DEPARTMENT OF TRANSPORTATION
PLANNING AND RESEARCH DIVISION

IN COOPERATION WITH
U. S. DEPARTMENT OF TRANSPORTATION
FEDERAL HIGHWAY ADMINISTRATION



2000

