










COAL RESOURCE TRANSPORTATION SYSTEM (CRTS) 12/28/2005

The maximum allowable Gross Vehicle Weight (GVW) in tons for each of four vehicle types is shown above. Four boxes are shown adjacent to each bridge, corresponding to the above four vehicle types. A number in any box indicates a posted load less than the maximum allowable. A blank box indicates the bridge limit will be the maximum allowable GVW.

 = CRTS Route

**GENERAL HIGHWAY MAP
RALEIGH COUNTY
WEST VIRGINIA**

PREPARED BY
WEST VIRGINIA DEPARTMENT OF TRANSPORTATION
PLANNING AND RESEARCH DIVISION

IN COOPERATION WITH
U. S. DEPARTMENT OF TRANSPORTATION
FEDERAL HIGHWAY ADMINISTRATION

POPULATIONS SHOWN ARE 1990 U. S. CENSUS
MILEAGES SHOWN ARE BETWEEN
POSITION, COUNTY, OR STATE LINE.

THIS MAP IS DERIVED FROM U. S. G. S. TOPOGRAPHIC MAPS,
AERIAL PHOTOGRAPHS, HIGHWAY PLANS, AND OTHER
INFORMATION. NEARLY ALL FEATURES ARE MADE TO SHOW
LOCATIONS. SURFACE WATER, BOUNDARY LINES, AND
OFFICIAL PLACE NAMES, AND OTHER NON-CULTURAL
FEATURES, SHOWS CULTURE BY FIELD SURVEY IN 1985.

LAST REVISION DATE:
JANUARY 1, 2000

SCALE
1 INCH = 1 MILE
1 CENTIMETER = 0.625 KILOMETERS
2000