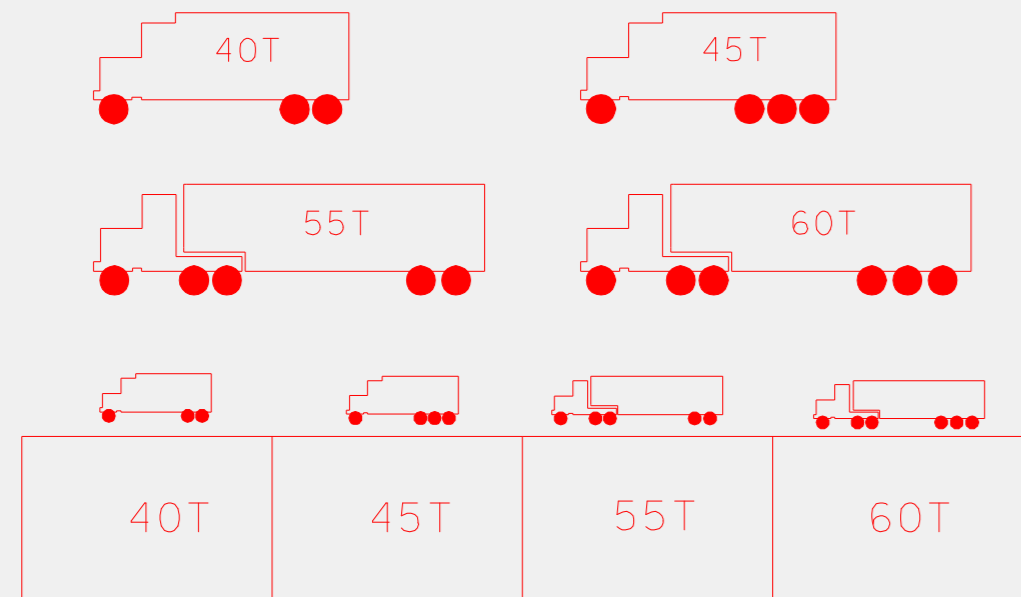
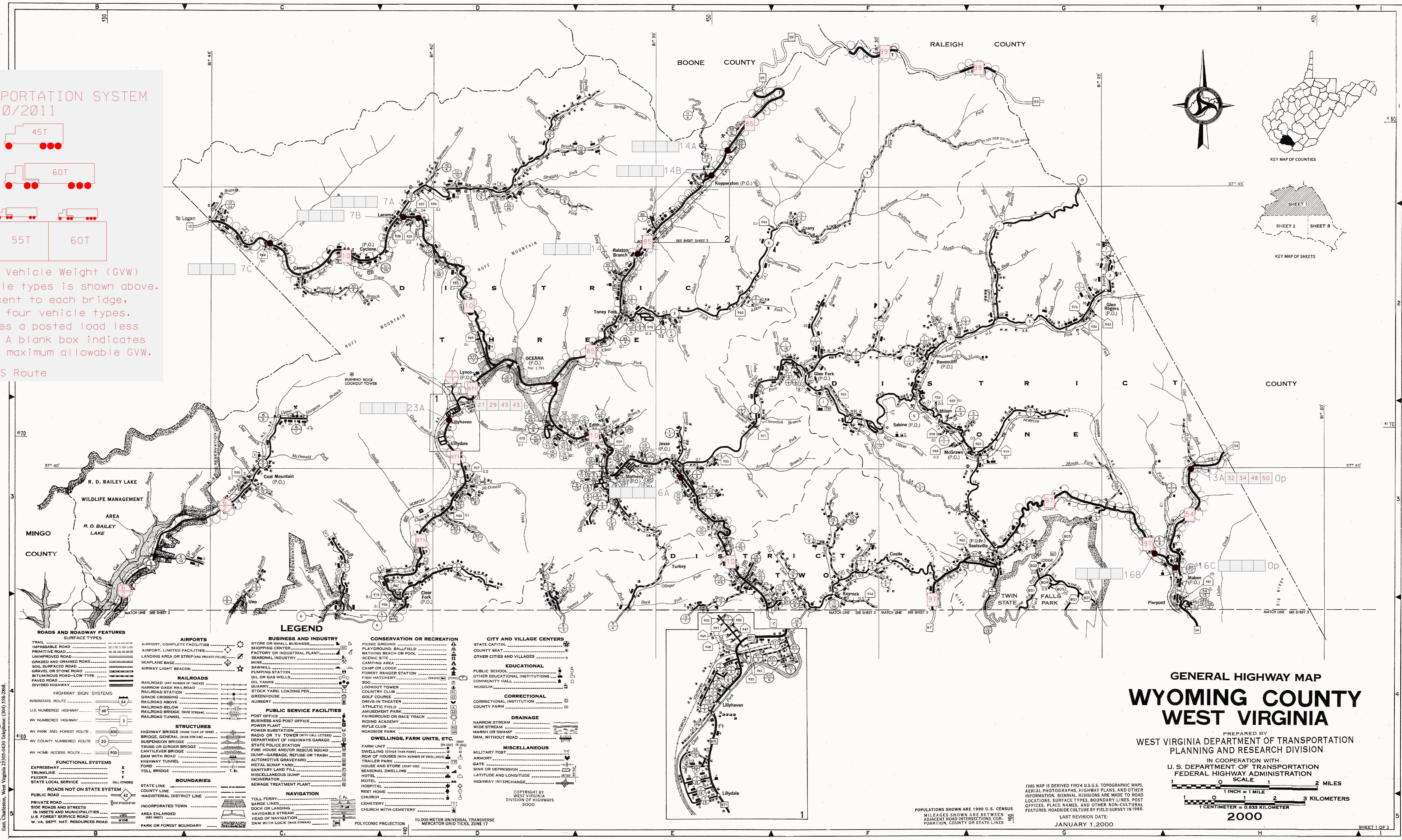


COAL RESOURCE TRANSPORTATION SYSTEM (CRTS) 8/10/2011



The maximum allowable Gross Vehicle Weight (GVW) in tons for each of four vehicle types is shown above. Four boxes are shown adjacent to each bridge, corresponding to the above four vehicle types. A number in any box indicates a posted load less than the maximum allowable. A blank box indicates the bridge limit will be the maximum allowable GVW.

○○○○○○ = CRTS Route

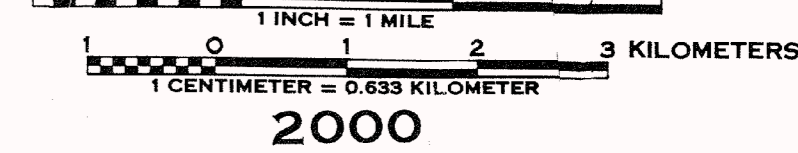


Copies of this map are available to the public and to government agencies as a nominal fee. For more information, contact the West Virginia Department of Transportation, Division of Transportation Planning, 1900 Kanawha Boulevard East, Charleston, West Virginia 25305-4330 Telephone: (304) 538-2866.

ROADS AND ROADWAY FEATURES		LEGEND	
TRAIL	SURFACE TYPES	AIRPORTS	BUSINESS AND INDUSTRY
IMPASSABLE ROAD	PRIMITIVE ROAD	AIRPORT, COMPLETE FACILITIES	SHOPPING CENTER
UNIMPROVED ROAD	GRADED AND DRAINED ROAD	AIRPORT, LIMITED FACILITIES	FACTORY OR INDUSTRIAL PLANT
SOIL SURFACED ROAD	GRAVEL OR STONE ROAD	LANDING AREA OR STRIP (AND PRIVATE FIELD)	SEASONAL INDUSTRY
BITUMINOUS ROAD-LOW TYPE	PAVED ROAD	SEAPLANE BASE	SAWMILL
DIVIDED HIGHWAY	HIGHWAY SIGN SYSTEMS	AIRWAY LIGHT BEACON	PUMPING STATION
INTERSTATE ROUTE	U.S. NUMBERED HIGHWAY	RAILROADS	OIL OR GAS WELLS
WV NUMBERED HIGHWAY	WV PARK AND FOREST ROUTE	NARROW GAGE RAIL ROAD	STOCK YARD, LOADING PEN
WV COUNTY NUMBERED ROUTE	WV HOME ACCESS ROUTE	RAILROAD STATION	QUARRY
WV HOME ACCESS ROUTE	EXPRESSWAY	RAILROAD BRIDGE (WIDE STREAM)	GREENHOUSE
	FEDERAL SERVICE (ALL OTHERS)	RAILROAD TUNNEL	NURSERY
	STATE LOCAL SERVICE	FUNCTIONAL SYSTEMS	PUBLIC SERVICE FACILITIES
	ROADS NOT ON STATE SYSTEM	EXPRESSWAY	POST OFFICE
	PUBLIC ROAD	FEDERAL SERVICE (ALL OTHERS)	BUSINESS AND POST OFFICE
	PRIVATE ROAD	STATE LOCAL SERVICE	POWER SUBSTATION
	SIDE ROADS AND STREETS	ROADS NOT ON STATE SYSTEM	RADIO OR TV TOWER (WITH CALL LETTERS)
	IN INSETS AND MUNICIPALITIES	PUBLIC ROAD	DEPARTMENT OF HIGHWAYS GARAGE
	U.S. FOREST SERVICE ROAD	PRIVATE ROAD	DUMP-GARBAGE, REFUSE OR TRASH
	W. VA. DEPT. NAT. RESOURCES ROAD	SIDE ROADS AND STREETS	AUTOMOTIVE GRAVEYARD
		IN INSETS AND MUNICIPALITIES	METAL SCRAP YARD
		U.S. FOREST SERVICE ROAD	SANITARY LAND FILL
		W. VA. DEPT. NAT. RESOURCES ROAD	MISCELLANEOUS DUMP
			INCINERATOR
			SEWAGE TREATMENT PLANT
			NAVIGATION
			TOLL FERRY
			DOCK OR LANDING
			HEAD OF NAVIGATION
			DAM WITH LOCK (WIDE STREAM)
			POLYCONIC PROJECTION
			10,000 METER UNIVERSAL TRANSVERSE MERCATOR GRID TICKS, ZONE 17

**GENERAL HIGHWAY MAP
WYOMING COUNTY
WEST VIRGINIA**

PREPARED BY
WEST VIRGINIA DEPARTMENT OF TRANSPORTATION
PLANNING AND RESEARCH DIVISION
IN COOPERATION WITH
U. S. DEPARTMENT OF TRANSPORTATION
FEDERAL HIGHWAY ADMINISTRATION



THIS MAP IS DERIVED FROM U.S.G.S. TOPOGRAPHIC MAPS, AERIAL PHOTOGRAPHS, HIGHWAY PLANS, AND OTHER INFORMATION. BIENNIAL REVISIONS ARE MADE TO ROAD LOCATIONS, SURFACE TYPES, BOUNDARY LINES, POST OFFICES, PLACE NAMES, AND OTHER NON-CULTURAL FEATURES. ROADSIDE CULTURE BY FIELD SURVEY IN 1988.
LAST REVISION DATE:
JANUARY 1, 2000

POPULATIONS SHOWN ARE 1990 U.S. CENSUS MILES SHOWN ARE BETWEEN ADJACENT ROAD INTERSECTIONS, CORPORATION, COUNTY OR STATE LINES