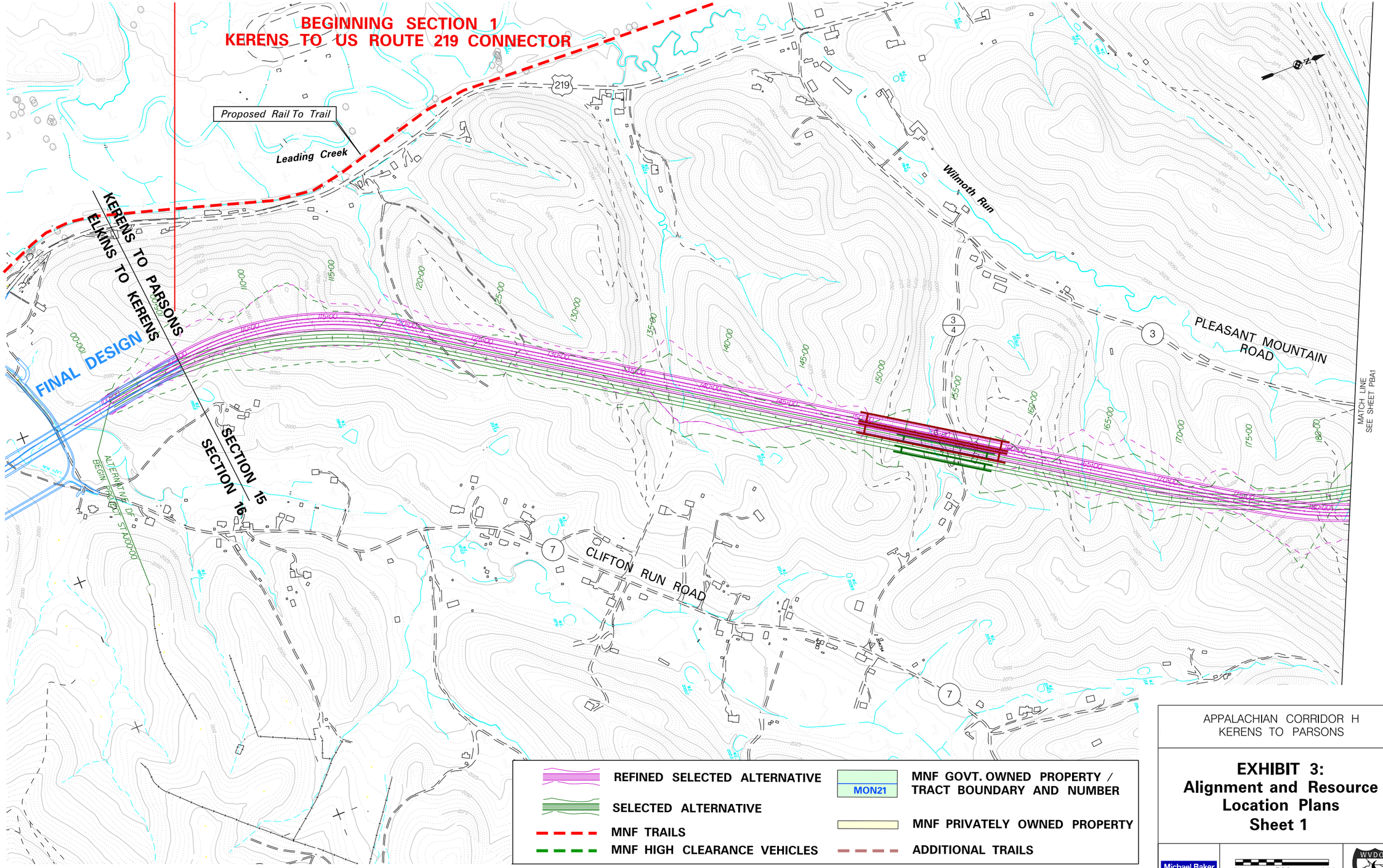

APPALACHIAN CORRIDOR H
KERENS TO PARSONS

EXHIBIT 3:
Alignment and Resource Location Plans
Sheet 1

Michael Baker INTERNATIONAL

0 300 600
SCALE IN FEET

WVDOT

I:\corh\shtplot\final\plans\t19_plans\parip\ARLP Alt 3D - ALTDFDES 2003\Alt 3D_DF_parip01.dgn
08-OCT-2015 13:29

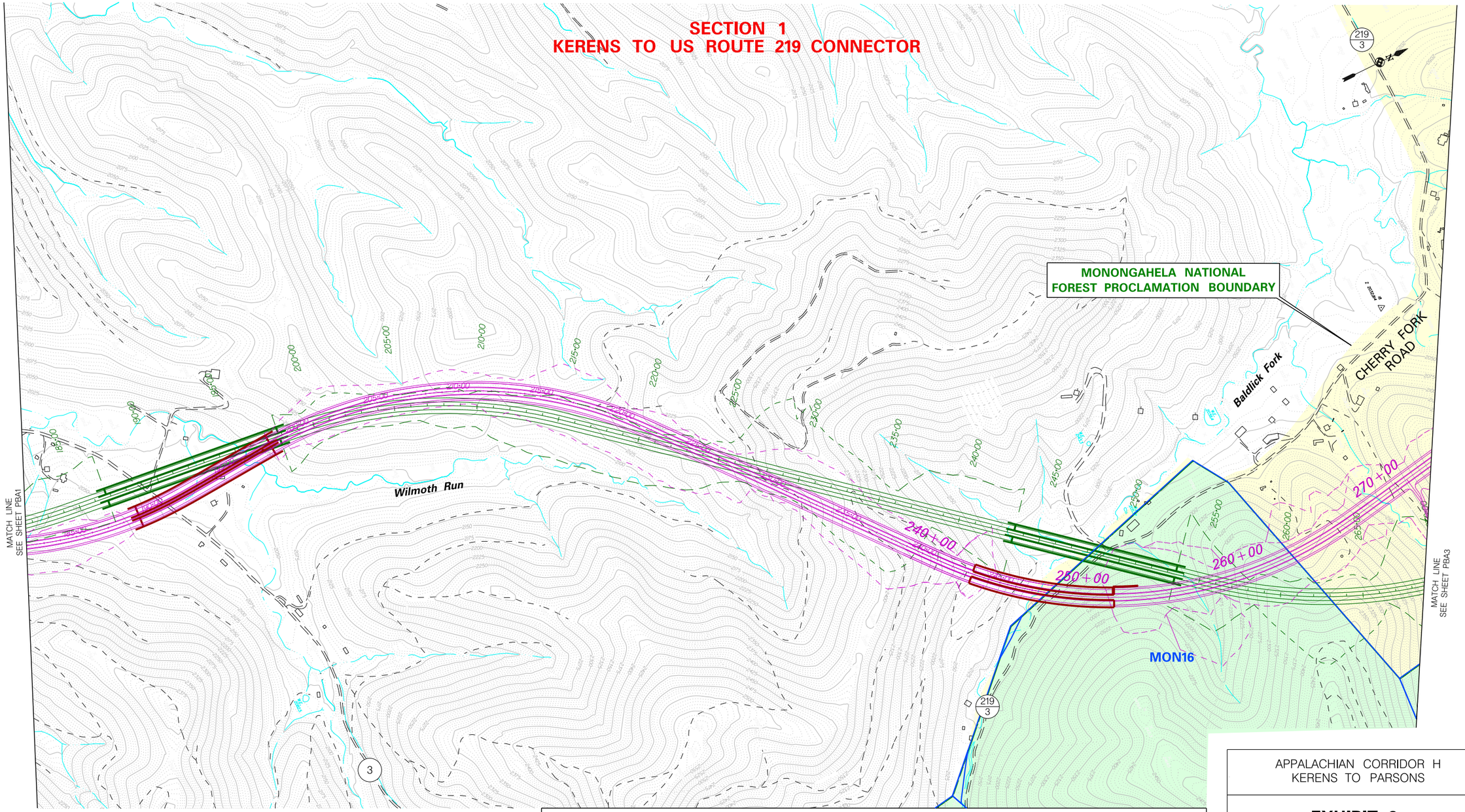

REFINED SELECTED ALTERNATIVE

SELECTED ALTERNATIVE

MNF TRAILS

MNF HIGH CLEARANCE VEHICLES

MON21 — MNF GOVT. OWNED PROPERTY / TRACT BOUNDARY AND NUMBER

MNF PRIVATELY OWNED PROPERTY

ADDITIONAL TRAILS

APPALACHIAN CORRIDOR H
KERENS TO PARSONS

EXHIBIT 3:
Alignment and Resource Location Plans
Sheet 2

Michael Baker INTERNATIONAL

0 300 600
SCALE IN FEET

WVDOT

I:\corh\shtplot\final\plans\t19_plans\parlp\ARLP Alt 3D - ALTDFDES 2003\Alt 3D_DF_parlp02.dgn
08-OCT-2015 13:43

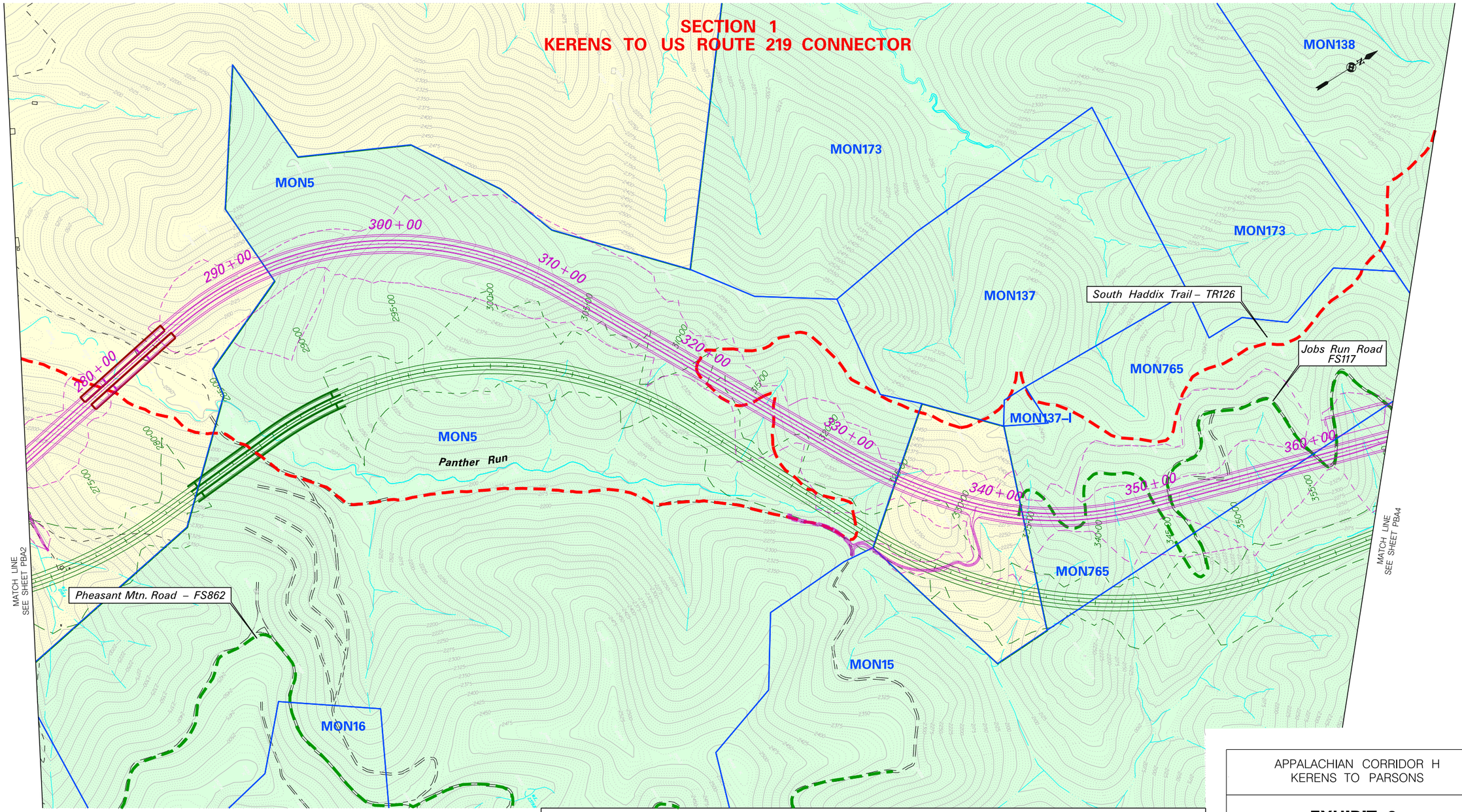

REFINED SELECTED ALTERNATIVE

SELECTED ALTERNATIVE

MNF TRAILS

MNF HIGH CLEARANCE VEHICLES

MON21 — MNF GOVT. OWNED PROPERTY / TRACT BOUNDARY AND NUMBER

MNF PRIVATELY OWNED PROPERTY

ADDITIONAL TRAILS

APPALACHIAN CORRIDOR H
KERENS TO PARSONS

EXHIBIT 3:
Alignment and Resource Location Plans
Sheet 3

Michael Baker INTERNATIONAL

0 300 600
SCALE IN FEET

WVDOT

I:\corh\shtplot\final\plans\t19_plans\parlp\ARLP Alt 3D - ALTDFDES 2003\Alt 3D_DF_parlp03.dgn
08-OCT-2015 13:47

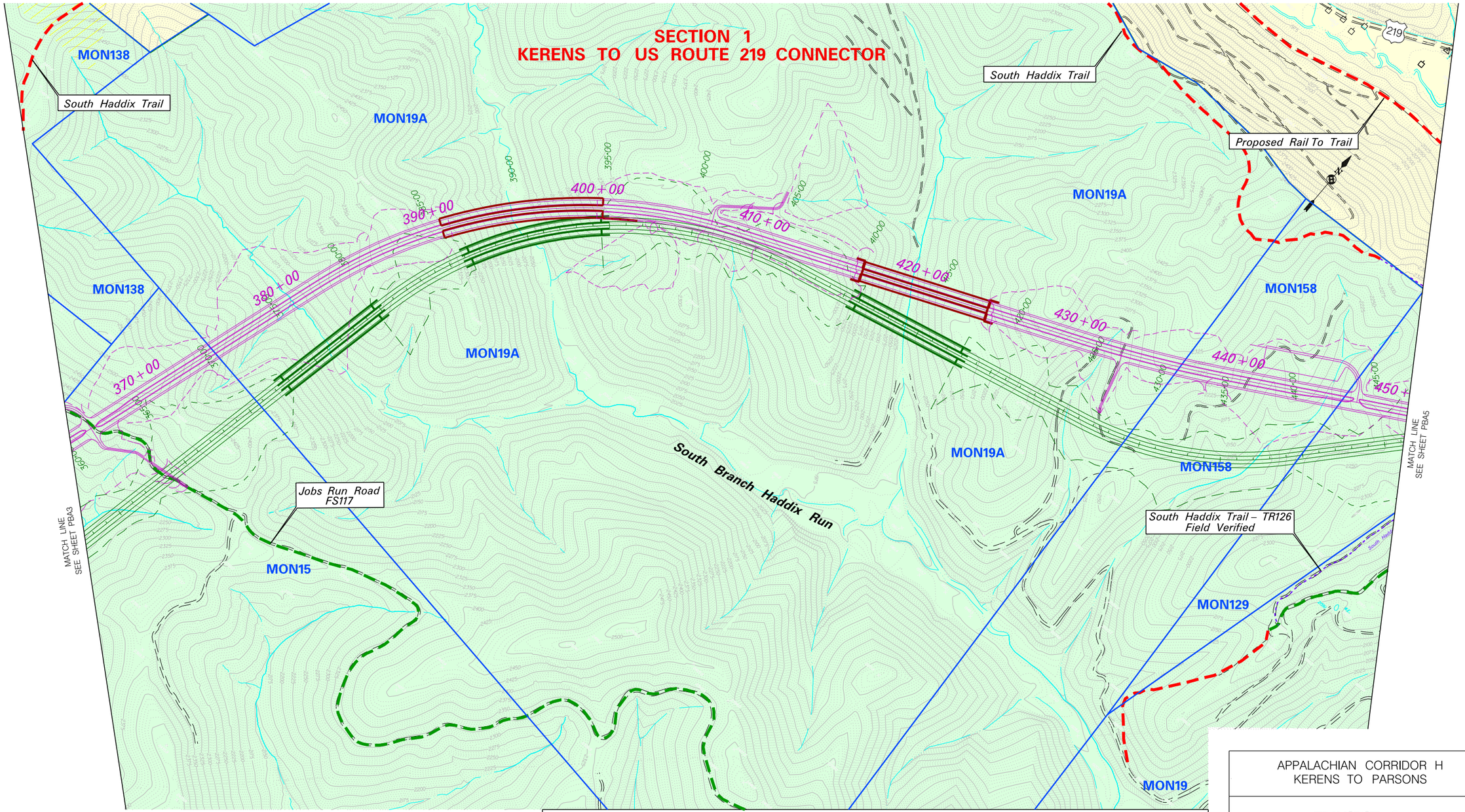

REFINED SELECTED ALTERNATIVE

SELECTED ALTERNATIVE

MNF TRAILS

MNF HIGH CLEARANCE VEHICLES

MON21 — MNF GOVT. OWNED PROPERTY / TRACT BOUNDARY AND NUMBER

MNF PRIVATELY OWNED PROPERTY

ADDITIONAL TRAILS

APPALACHIAN CORRIDOR H
KERENS TO PARSONS

EXHIBIT 3:
Alignment and Resource Location Plans
Sheet 4

Michael Baker INTERNATIONAL

0 300 600
SCALE IN FEET

WVDOT

I:\corh\shtplot\final\plans\t19_plans\parlp\ARLP Alt 3D - ALTDFDES 2003\Alt 3D_DF_parlp04.dgn
08-OCT-2015 13:53

END OF SECTION 1
KERENS TO US ROUTE 219 CONNECTOR

SECTION 2
US ROUTE 219 CONNECTOR TO
WV 72 INTERCHANGE

South Haddix Trail – TR126
Field Verified

Haddix Run

Proposed Rail To Trail

MATCH LINE
SEE SHEET PBA4

MATCH LINE
SEE SHEET PBA6

MON260A
MON337
MON204
MON19
MON129
MON390
MON588

460+00
470+00
480+00
490+00
500+00
710+00
720+00
730+00
740+00

REFINED SELECTED ALTERNATIVE
SELECTED ALTERNATIVE
MNF TRAILS
MNF HIGH CLEARANCE VEHICLES
MON21 MNF GOVT. OWNED PROPERTY / TRACT BOUNDARY AND NUMBER
MNF PRIVATELY OWNED PROPERTY
ADDITIONAL TRAILS

APPALACHIAN CORRIDOR H
KERENS TO PARSONS

EXHIBIT 3:
Alignment and Resource Location Plans
Sheet 5

Michael Baker INTERNATIONAL

0 300 600
SCALE IN FEET

WVDOT

I:\corh\shtplot\final\plans\t19_plans\parlp\ARLP Alt 3D - ALTDFDES 2003\Alt 3D_DF_parlp05.dgn
08-OCT-2015 14:16

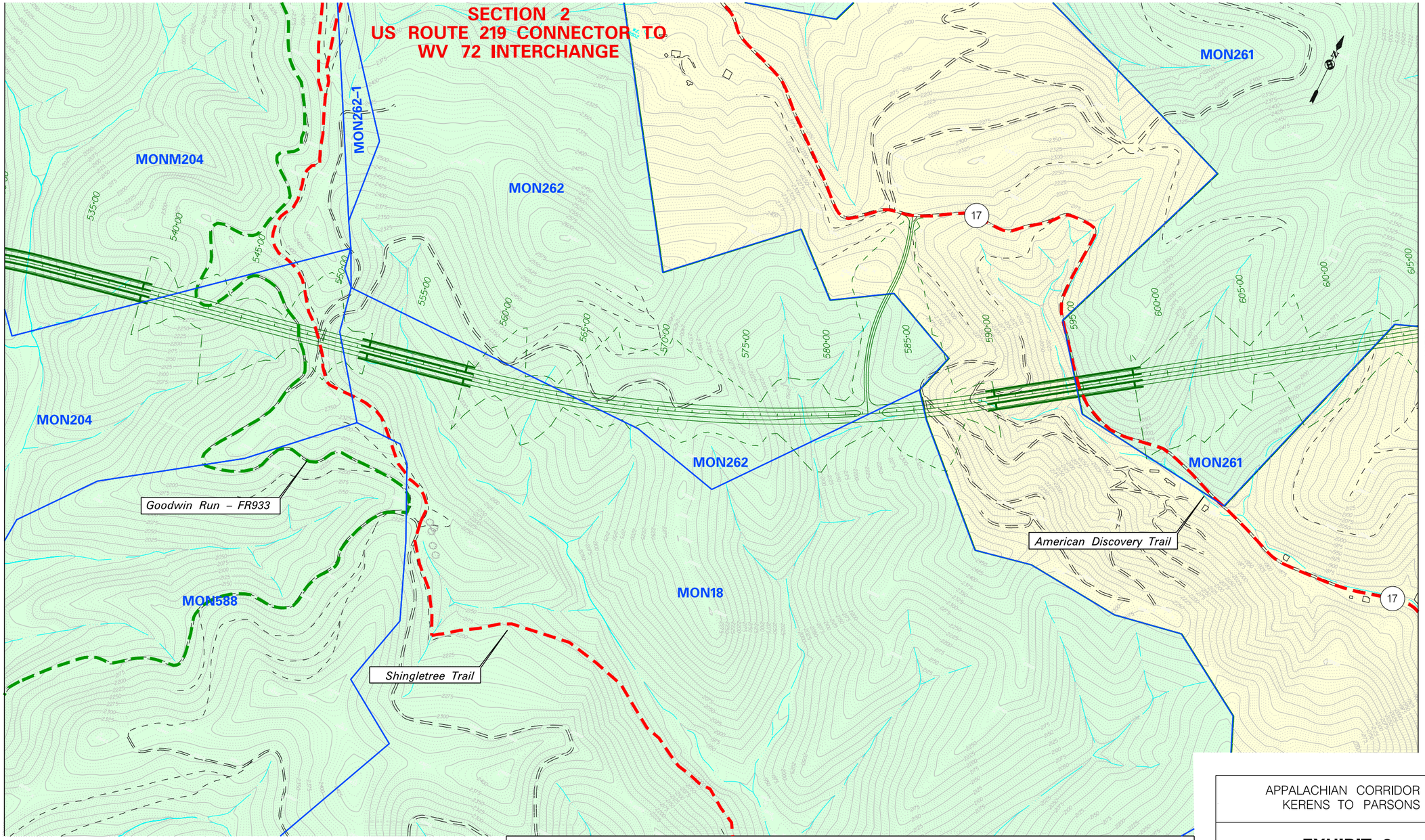

REFINED SELECTED ALTERNATIVE

SELECTED ALTERNATIVE

MNF TRAILS

MNF HIGH CLEARANCE VEHICLES

MON21 — MNF GOVT. OWNED PROPERTY / TRACT BOUNDARY AND NUMBER

MNF PRIVATELY OWNED PROPERTY

ADDITIONAL TRAILS

APPALACHIAN CORRIDOR H
KERENS TO PARSONS

EXHIBIT 3:
Alignment and Resource Location Plans
Sheet 6

Michael Baker INTERNATIONAL

0 300 600
SCALE IN FEET

WVDOT

END OF SECTION 2
US ROUTE 219 CONNECTOR TO
WV 72 INTERCHANGE

SECTION 3
WV 72 INTERCHANGE TO
MACKEYVILLE

MON261

MON261

MATCH LINE
SEE SHEET PBA6

MATCH LINE
SEE SHEET PBA8

Cheat River

Cheat River

American Discovery Trail

72

72

1

1
15

620'00
625'00
630'00
635'00
640'00
645'00
650'00
655'00
660'00
665'00
670'00
675'00
680'00
685'00
690'00

REFINED SELECTED ALTERNATIVE

SELECTED ALTERNATIVE

MNF TRAILS

MNF HIGH CLEARANCE VEHICLES

MON21 — MNF GOVT. OWNED PROPERTY / TRACT BOUNDARY AND NUMBER

MNF PRIVATELY OWNED PROPERTY

ADDITIONAL TRAILS

APPALACHIAN CORRIDOR H
KERENS TO PARSONS

EXHIBIT 3:
Alignment and Resource Location Plans
Sheet 7

Michael Baker INTERNATIONAL

0 300 600
SCALE IN FEET

WVDOT

I:\corh\shtplot\final\plans\t19_plans\parlp\ARLP Alt 3D - ALTDFDES 2003\Alt 3D_DF_parlp07.dgn
08-OCT-2015 17:17

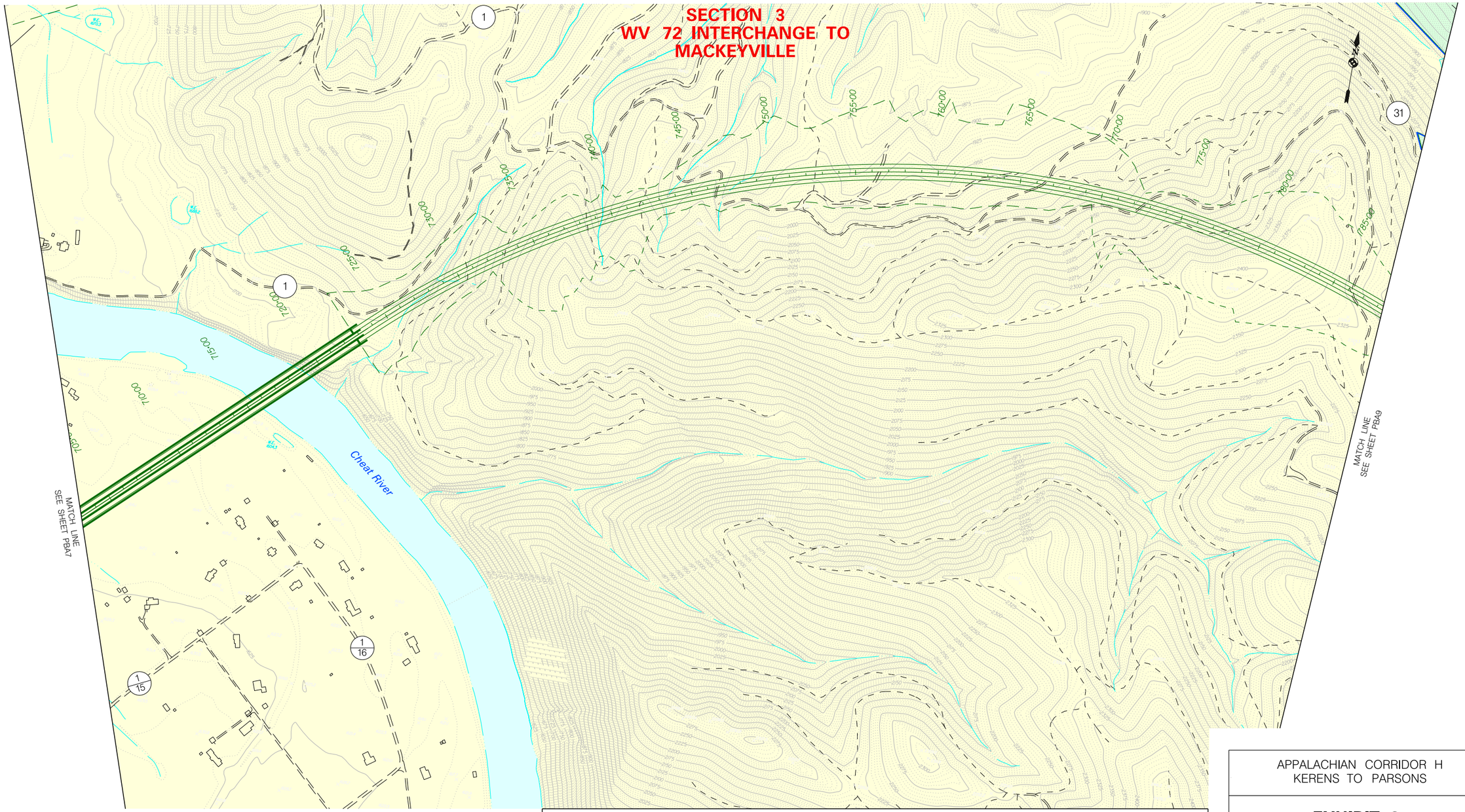

REFINED SELECTED ALTERNATIVE

SELECTED ALTERNATIVE

MNF TRAILS

MNF HIGH CLEARANCE VEHICLES

MON21 — MNF GOVT. OWNED PROPERTY / TRACT BOUNDARY AND NUMBER

MNF PRIVATELY OWNED PROPERTY

ADDITIONAL TRAILS

APPALACHIAN CORRIDOR H
KERENS TO PARSONS

EXHIBIT 3:
Alignment and Resource Location Plans
Sheet 8

Michael Baker INTERNATIONAL

0 300 600
SCALE IN FEET

WVDOT

I:\corh\shtplot\final\plans\t19_plans\parlp\ARLP Alt 3D - ALTDFDES 2003\Alt 3D_DF_parlp08.dgn
08-OCT-2015 14:22

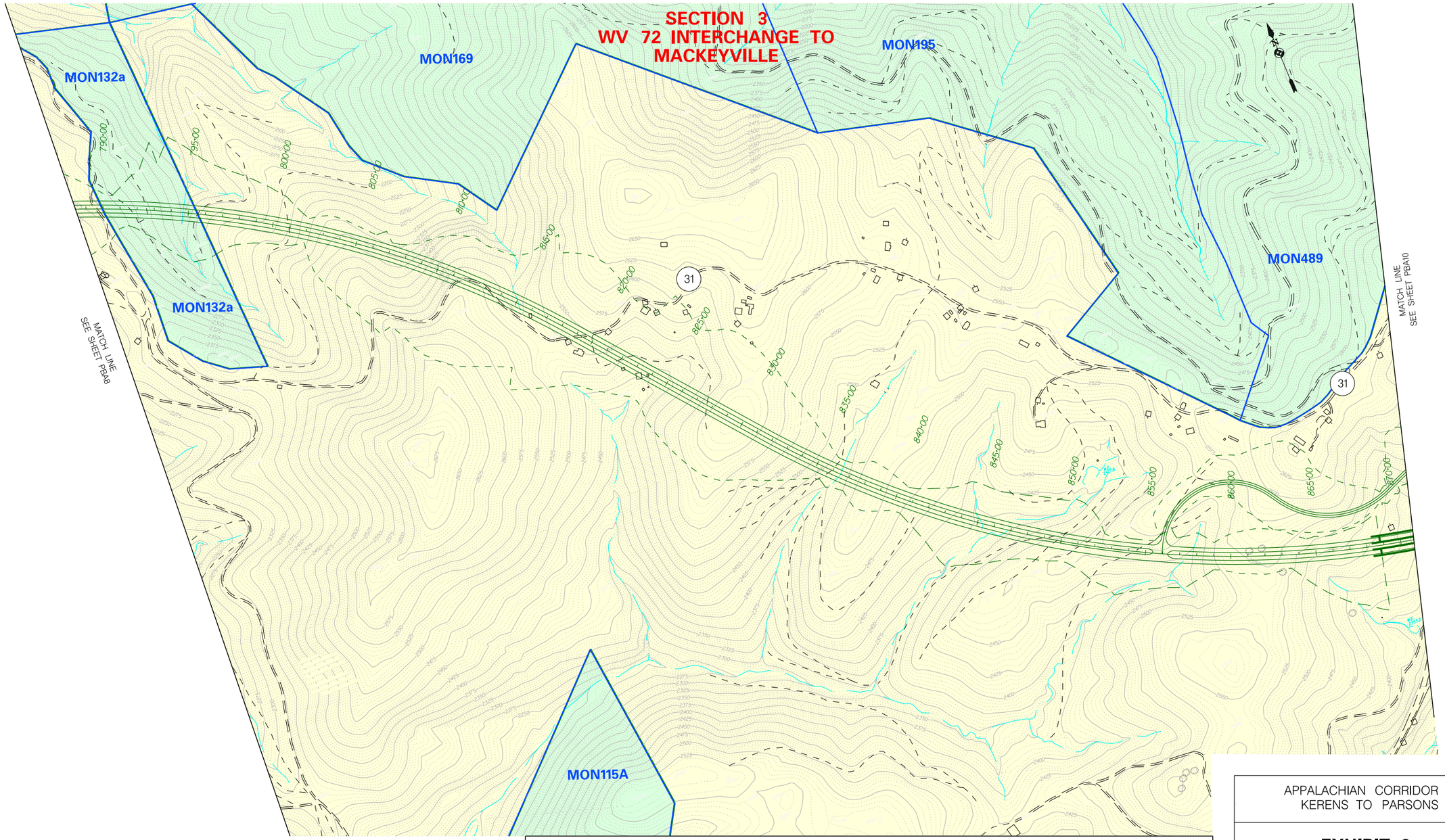

REFINED SELECTED ALTERNATIVE

SELECTED ALTERNATIVE

MNF TRAILS

MNF HIGH CLEARANCE VEHICLES

MON21 — MNF GOVT. OWNED PROPERTY / TRACT BOUNDARY AND NUMBER

MNF PRIVATELY OWNED PROPERTY

ADDITIONAL TRAILS

APPALACHIAN CORRIDOR H
KERENS TO PARSONS

EXHIBIT 3:
Alignment and Resource Location Plans
Sheet 9

Michael Baker INTERNATIONAL

0 300 600
SCALE IN FEET

WVDOT

I:\corh\shtplot\final\plans\t19_plans\parip\ARLP Alt 3D - ALTDFDES 2003\Alt 3D_DF_parip09.dgn
08-OCT-2015 14:27

END OF SECTION 3
WV 72 INTERCHANGE TO
MACKEYVILLE

PARSONS TO DAVIS SECTION

MON489

MON332

MON113

MON106–1

MON90

MON100

SEE SHEET 17

MATCH LINE
SEE SHEET PBA9

WOLF RUN RD

MACKEYVILLE RD

219

REFINED SELECTED ALTERNATIVE

SELECTED ALTERNATIVE

MNF TRAILS

MNF HIGH CLEARANCE VEHICLES

MON21 — MNF GOVT. OWNED PROPERTY / TRACT BOUNDARY AND NUMBER

MNF PRIVATELY OWNED PROPERTY

ADDITIONAL TRAILS

APPALACHIAN CORRIDOR H
KERENS TO PARSONS

EXHIBIT 3:
Alignment and Resource Location Plans
Sheet 10

Michael Baker INTERNATIONAL

0 300 600
SCALE IN FEET

WVDOT

I:\corh\shtplot\final\plans\t19_plans\parip\ARLP Alt 3D - ALTDFDES 2003\Alt 3D_DF_parip10.dgn
08-OCT-2015 17:21