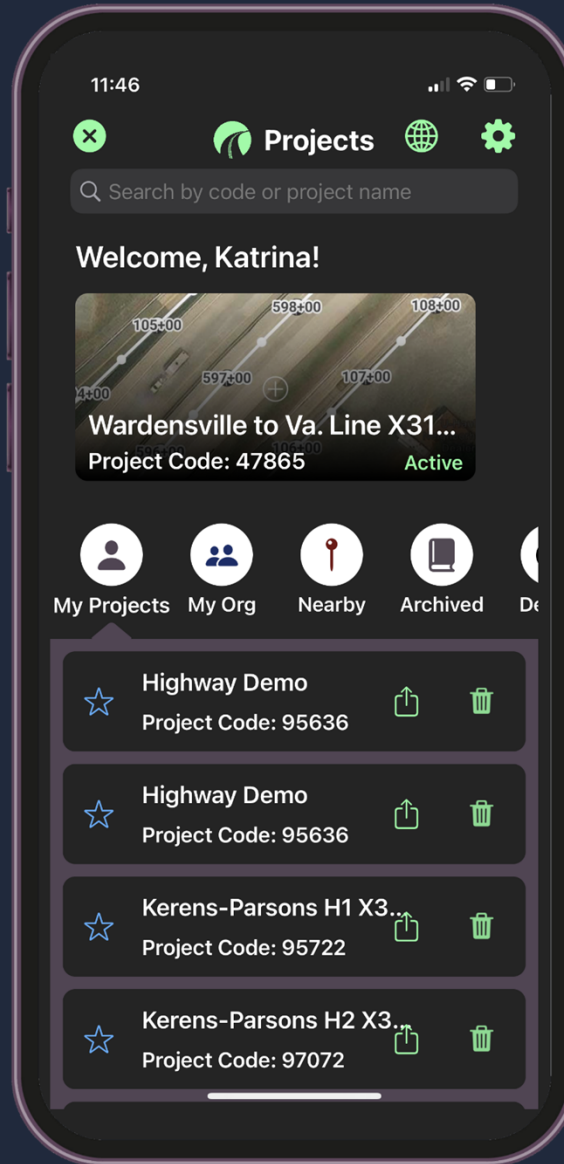




App that provides location-based project records

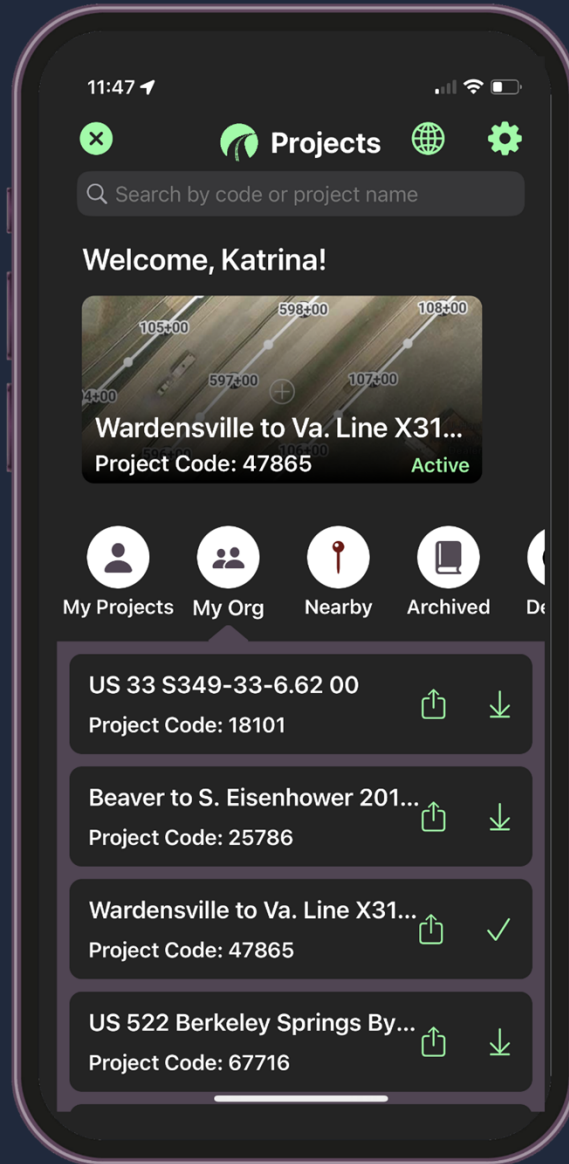
accuracy ~ 2 to 5 feet



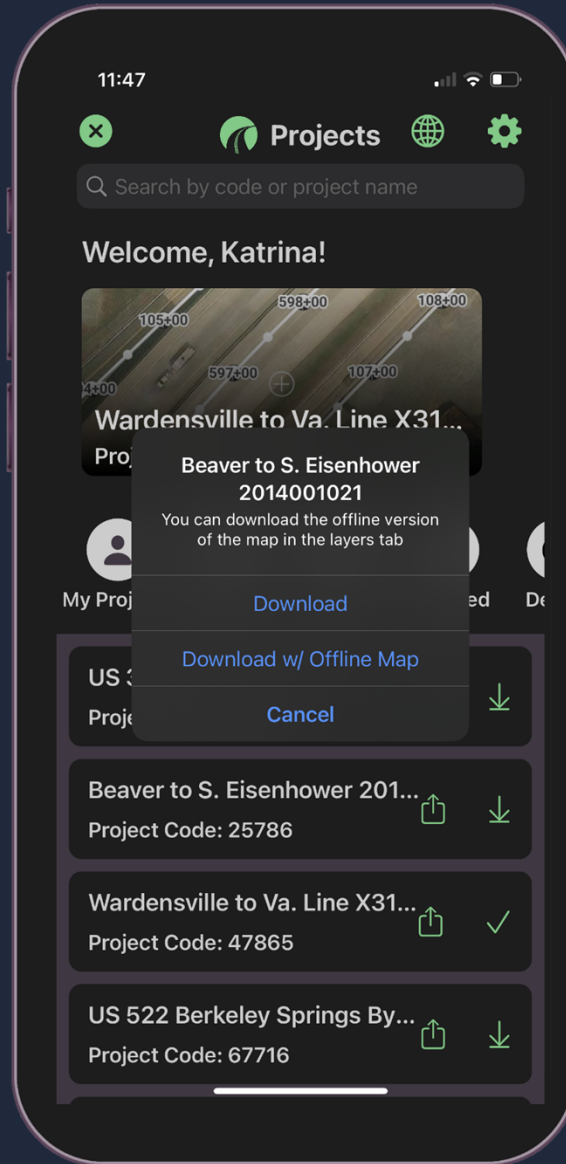
Search using project's 5- digit project code



List of projects already downloaded to your app



Download project from list



Download w/Offline Map
if you will not have
service



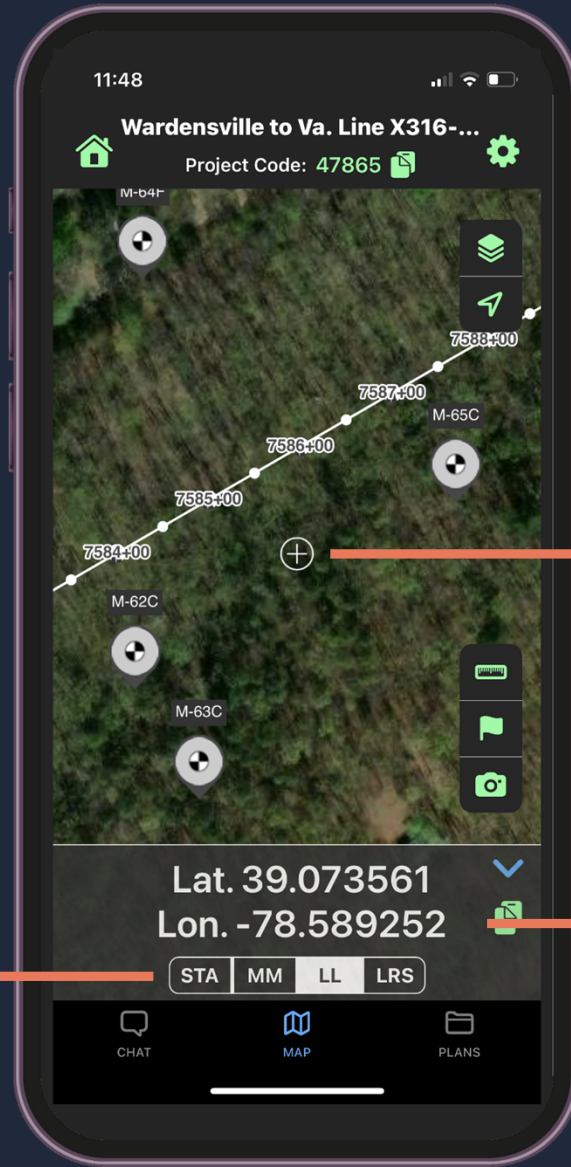
→ Project Alignment



- Station/Offset
- Mile Markers
- Latitude/Longitude
- Linear Reference System

Crosshair – indicates location on the map

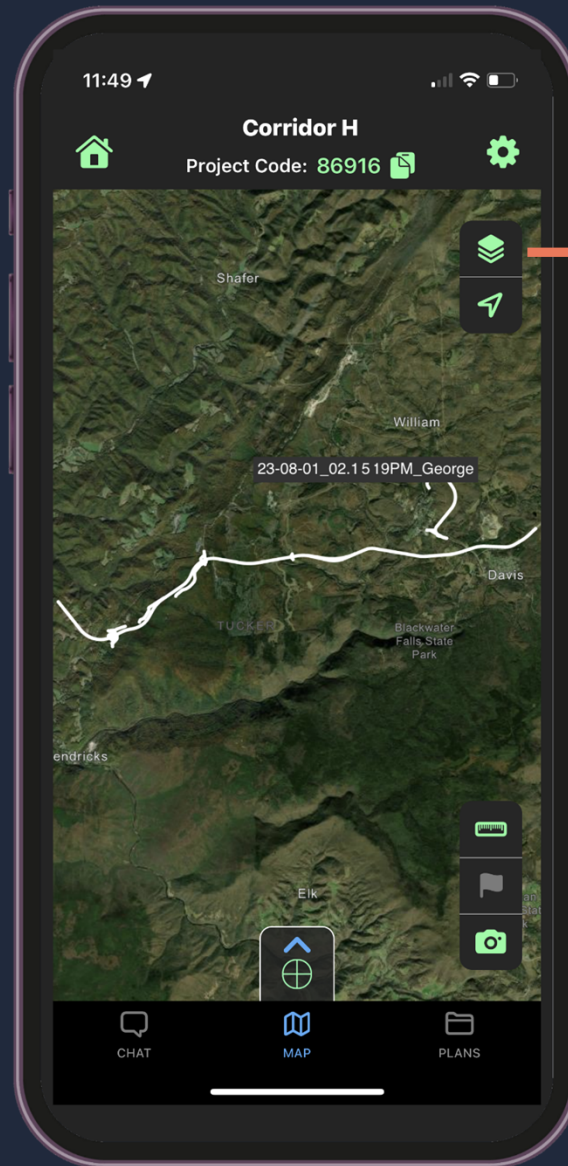
Station & Offset



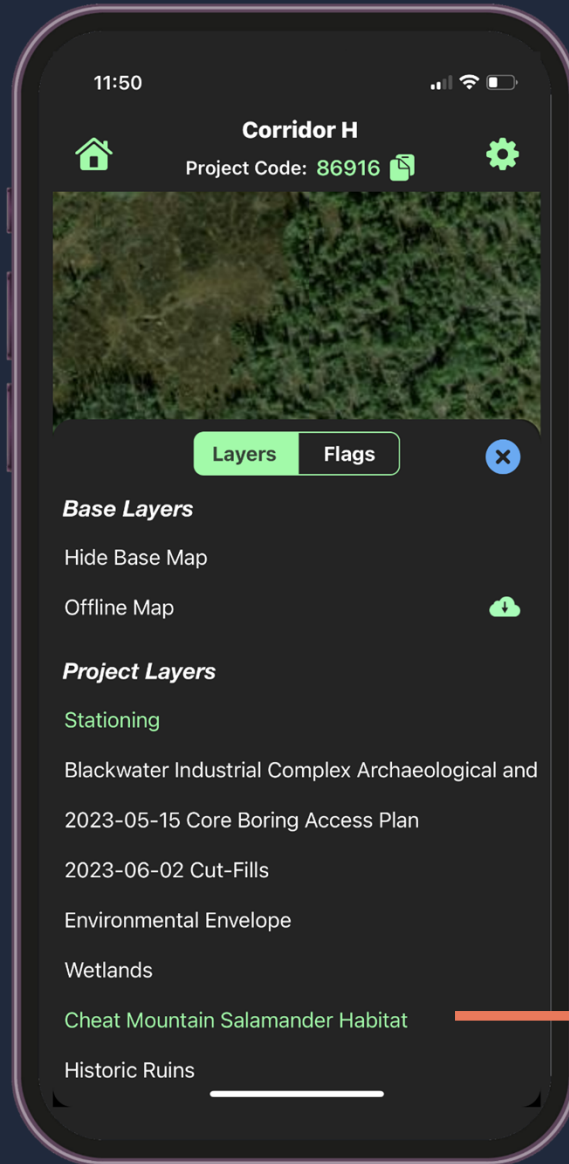
- Station/Offset
- Mile Markers
- Latitude/Longitude
- Linear Reference System

Crosshair – indicates location on the map

Latitude/Longitude



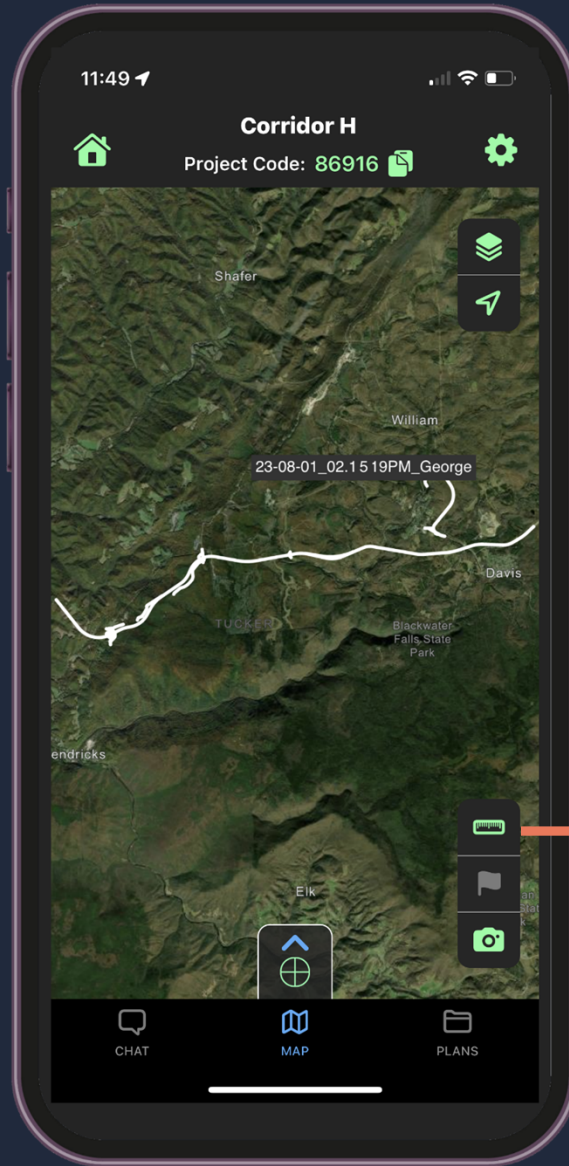
Find available project layers



Add Cheat Mtn Salamander
Habitat to the map



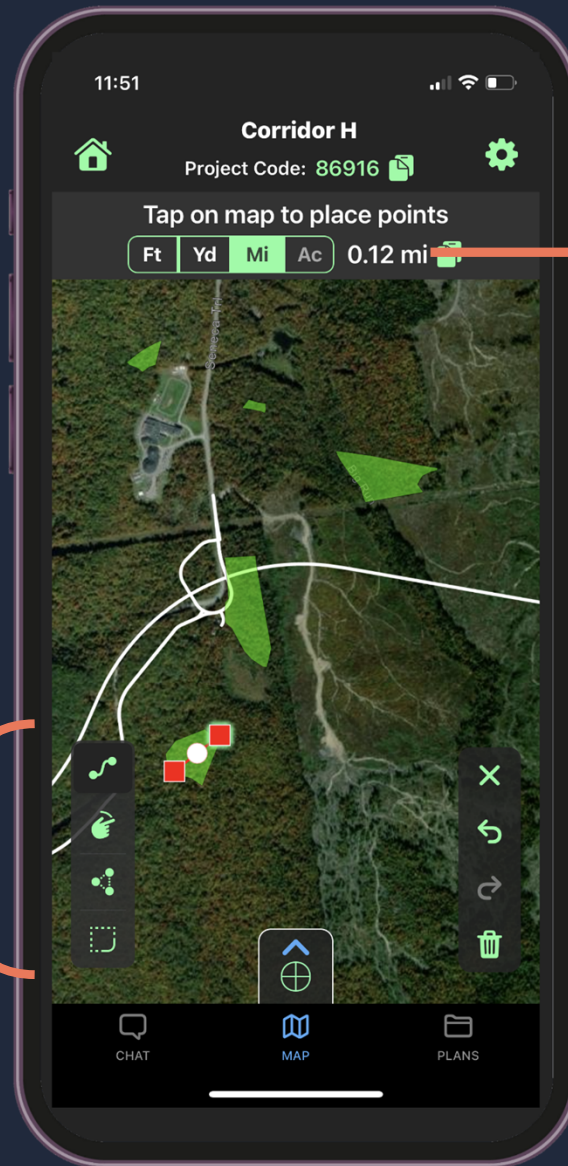
Green polygons represent the Cheat Mtn Salamander Habitat



Measuring Tool

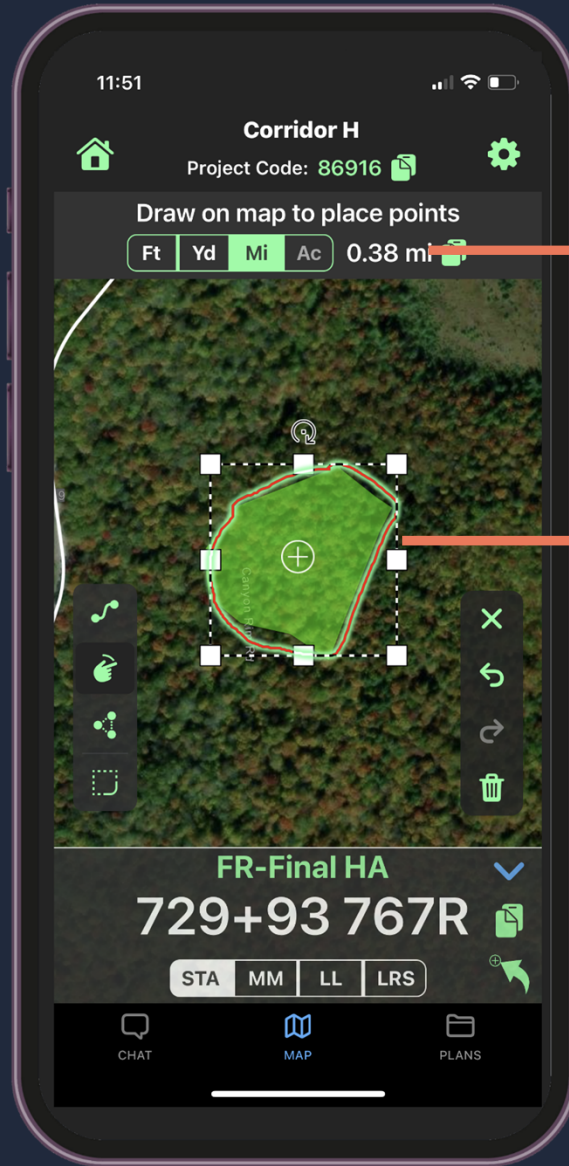


- straight line
- free hand with finger
- polygon
- free hand polygon



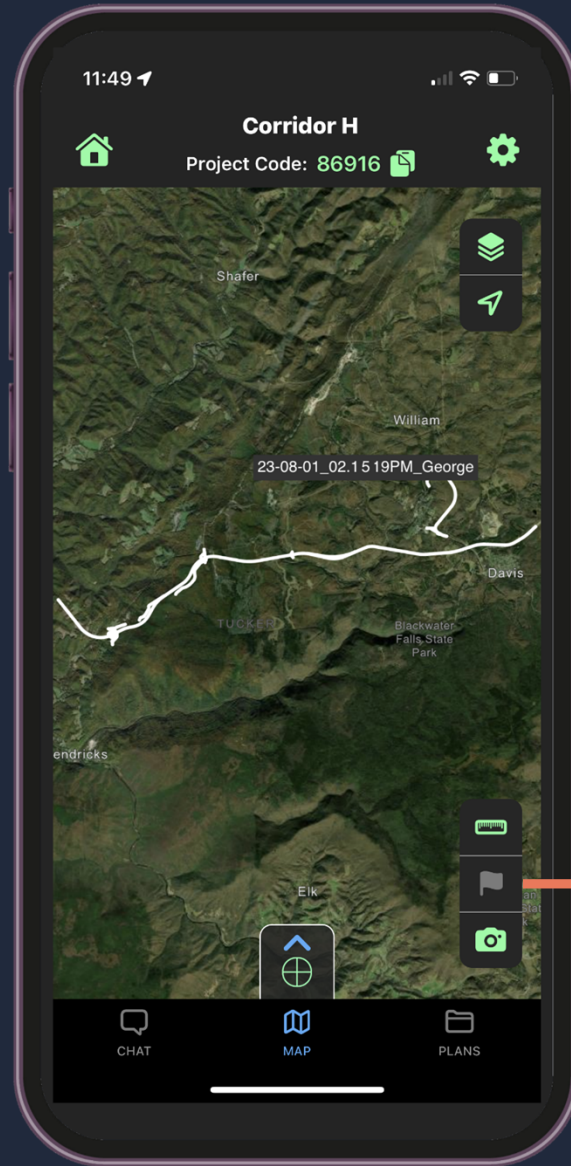
Provides measurements in

- feet or ft^2
- yards or yd^2
- miles or sqmi
- Acres

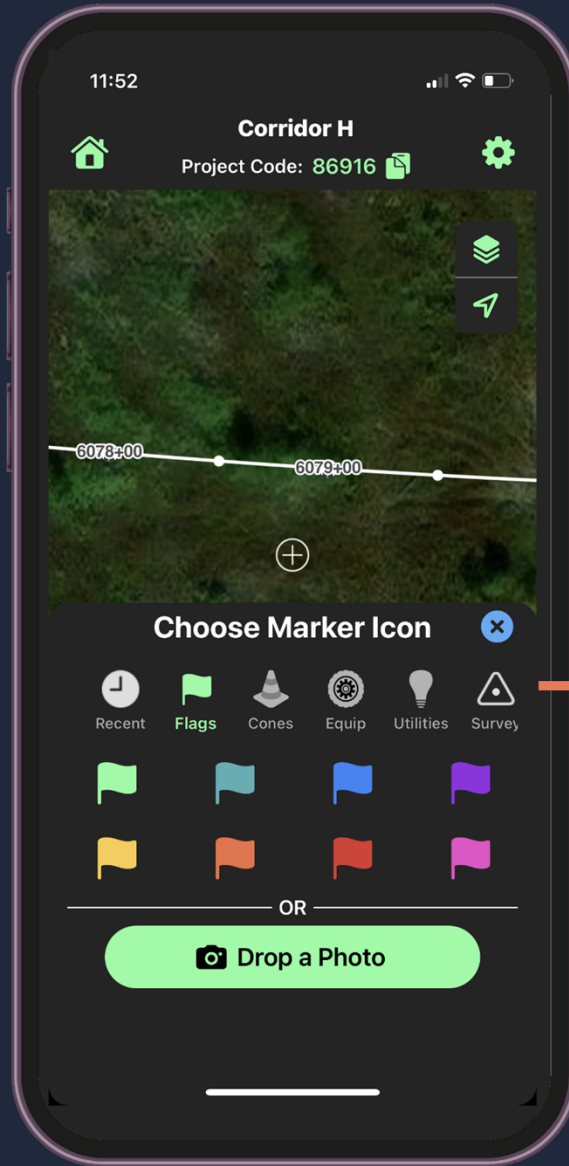


0.38 square mile

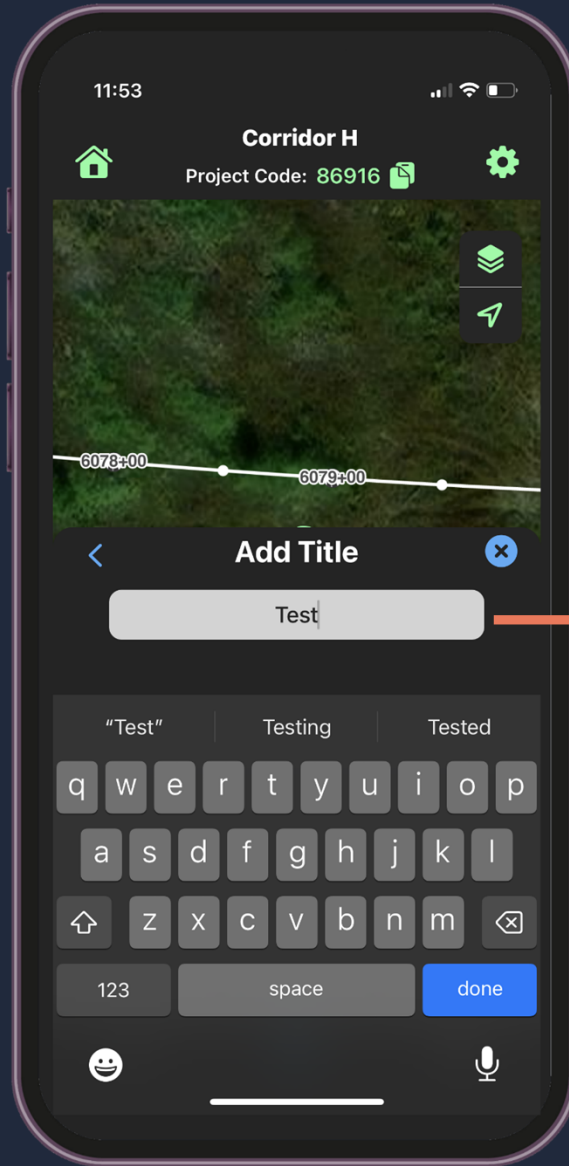
Measuring with free hand tool



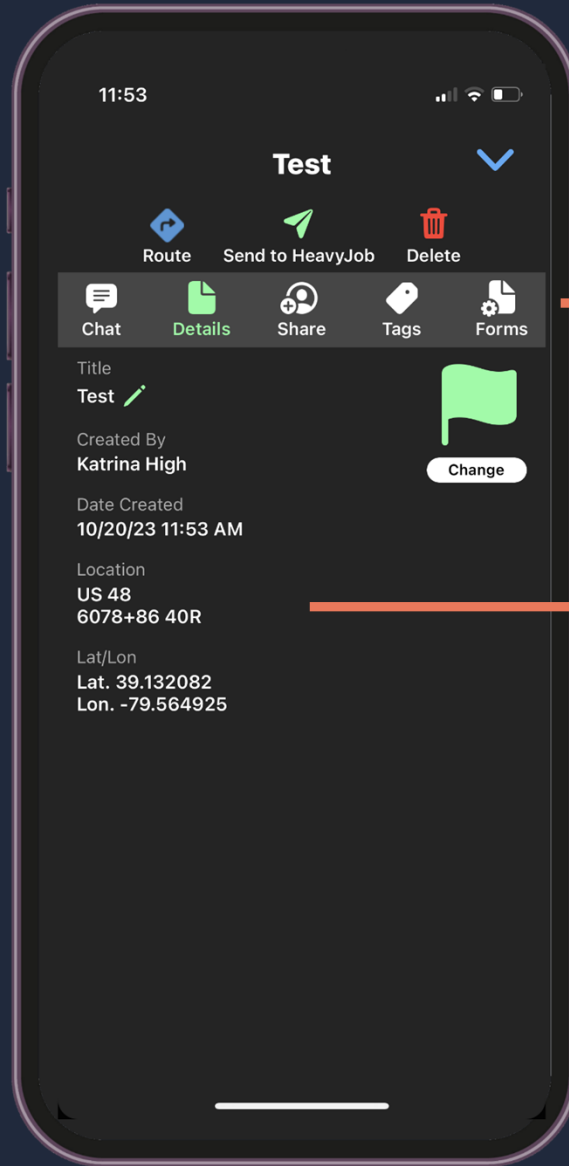
→ Flag & Chat Tool



Choose Symbol Category

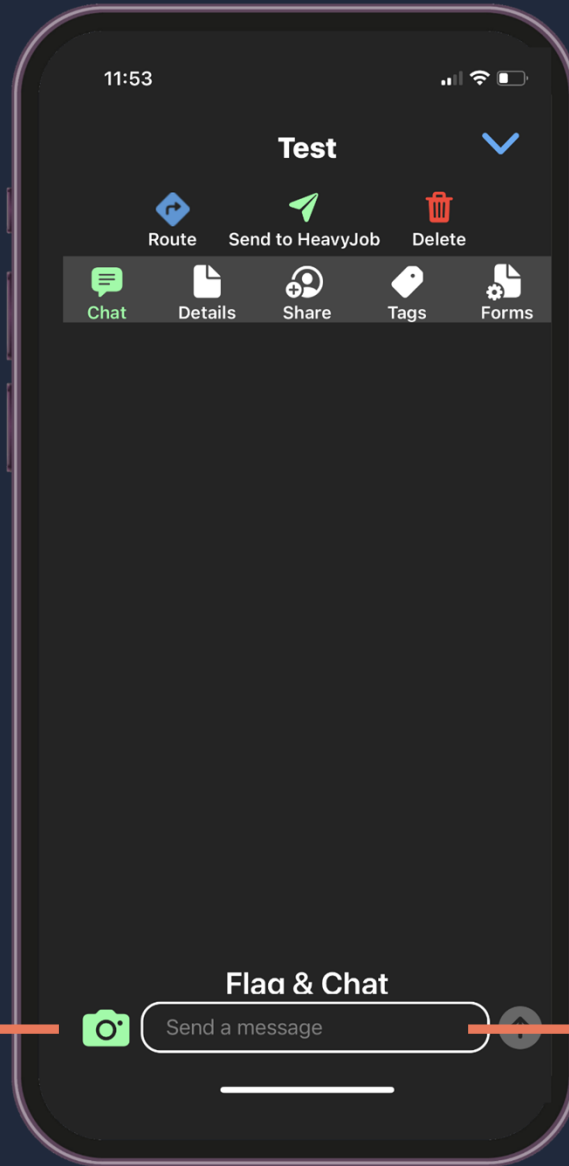


Name the flag



Menu options
for the flag

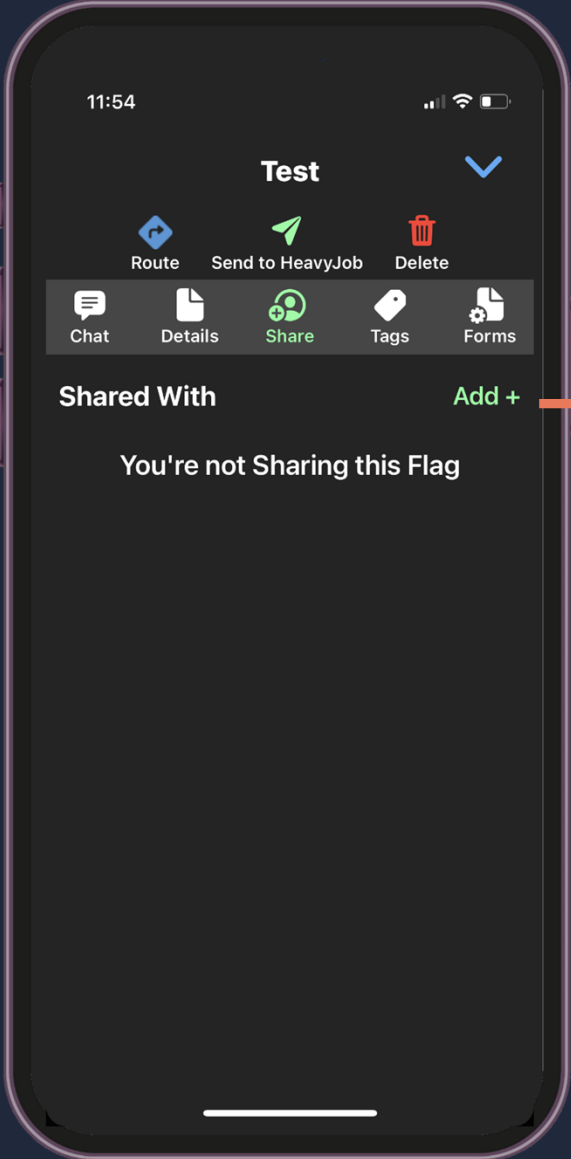
Provides timestamp
location data



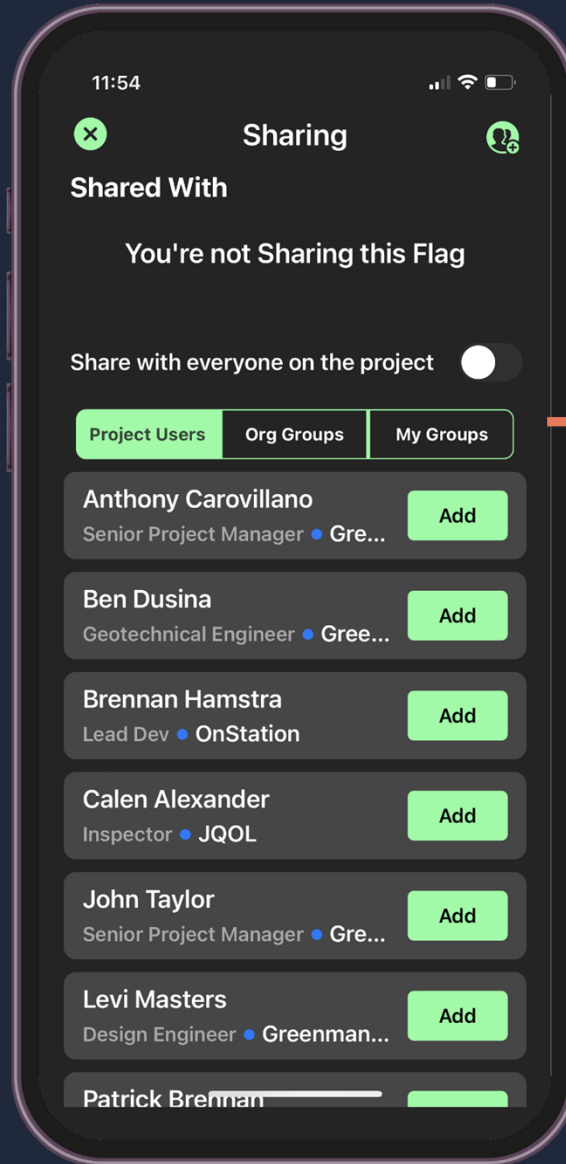
Attach photos



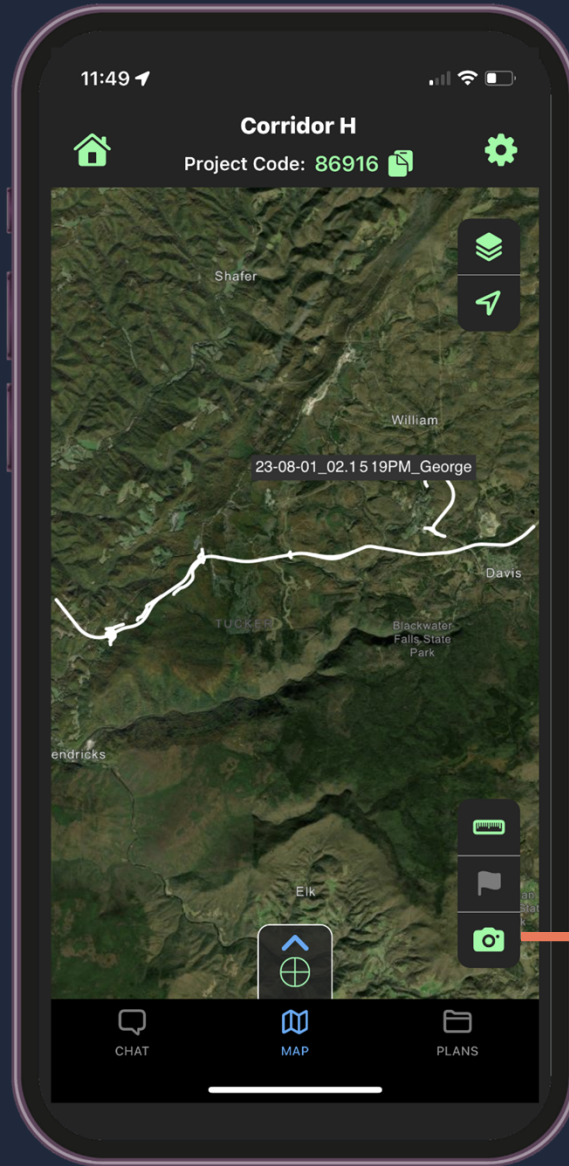
Provide comments
(no character limits)



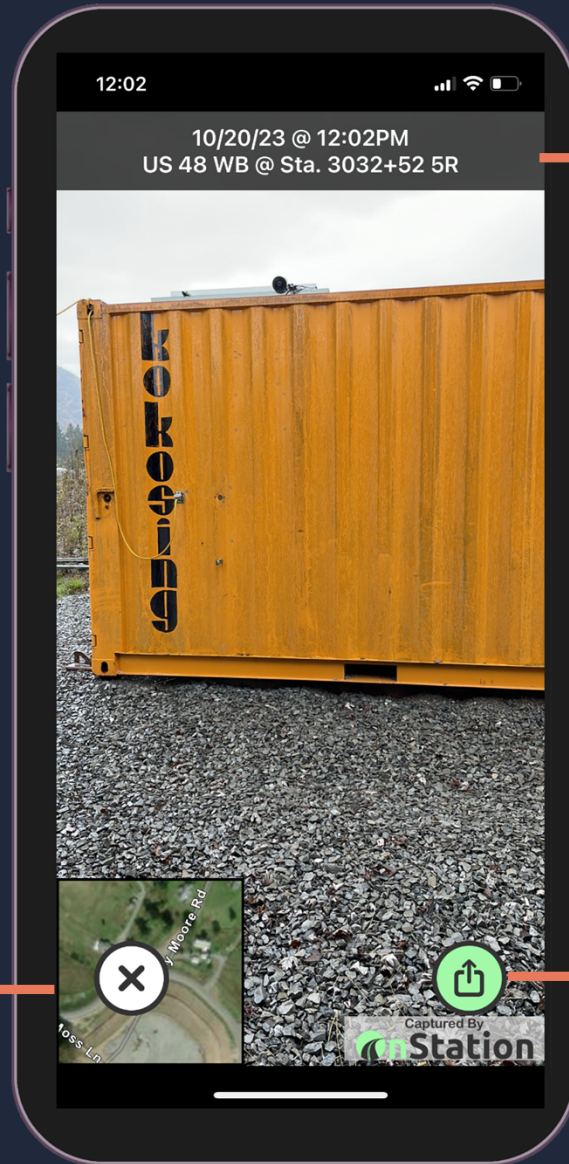
Share flag with others



Options for sharing



Take a timestamp photo that includes location



Includes timestamp and location

Optional map inset

Share – text, email, save to your phone's camera roll



To obtain a license or learn more about the app contact

Travis Long, Director

Technical Support Division, WV Division of Highways

Email: Travis.E.Long@wv.gov

Office: 304-414-6457

Mobile: 304-541-2016