

GENERAL HIGHWAY MAP RANDOLPH COUNTY WEST VIRGINIA

PREPARED BY
WEST VIRGINIA DEPARTMENT OF TRANSPORTATION
PLANNING AND RESEARCH DIVISION

IN COOPERATION WITH
U. S. DEPARTMENT OF TRANSPORTATION
FEDERAL HIGHWAY ADMINISTRATION

SCALE
1 INCH = 1 MILE
1 CENTIMETER = 0.625 KILOMETER

2000

THIS MAP IS DERIVED FROM U.S.G.S. TOPOGRAPHIC MAPS, AERIAL PHOTOGRAPHS, HIGHWAY PLANS, AND OTHER INFORMATION. PERIODIC REVISIONS ARE MADE TO ROAD LOCATIONS, SURFACE TYPES, BOUNDARY LINES, POST OFFICES, PLACE NAMES, AND OTHER NON-CULTURAL FEATURES. ROADSIDE CULTURE BY FIELD SURVEY IN 1987.

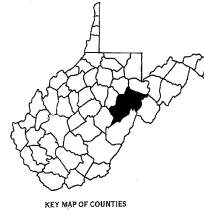
LAST REVISION DATE:

JANUARY 1, 2000

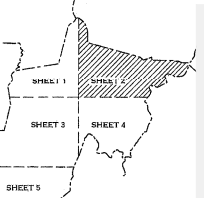
MILEAGES SHOWN ARE BETWEEN ADJACENT ROAD INTERSECTIONS, COPE, POPULATION, COUNTY OR STATE LINES

POPULATIONS SHOWN ARE 1990 U.S. CENSUS

COPYRIGHT BY WEST VIRGINIA DEPARTMENT OF TRANSPORTATION DIVISION OF HIGHWAYS 2000



KEY MAP OF COUNTIES



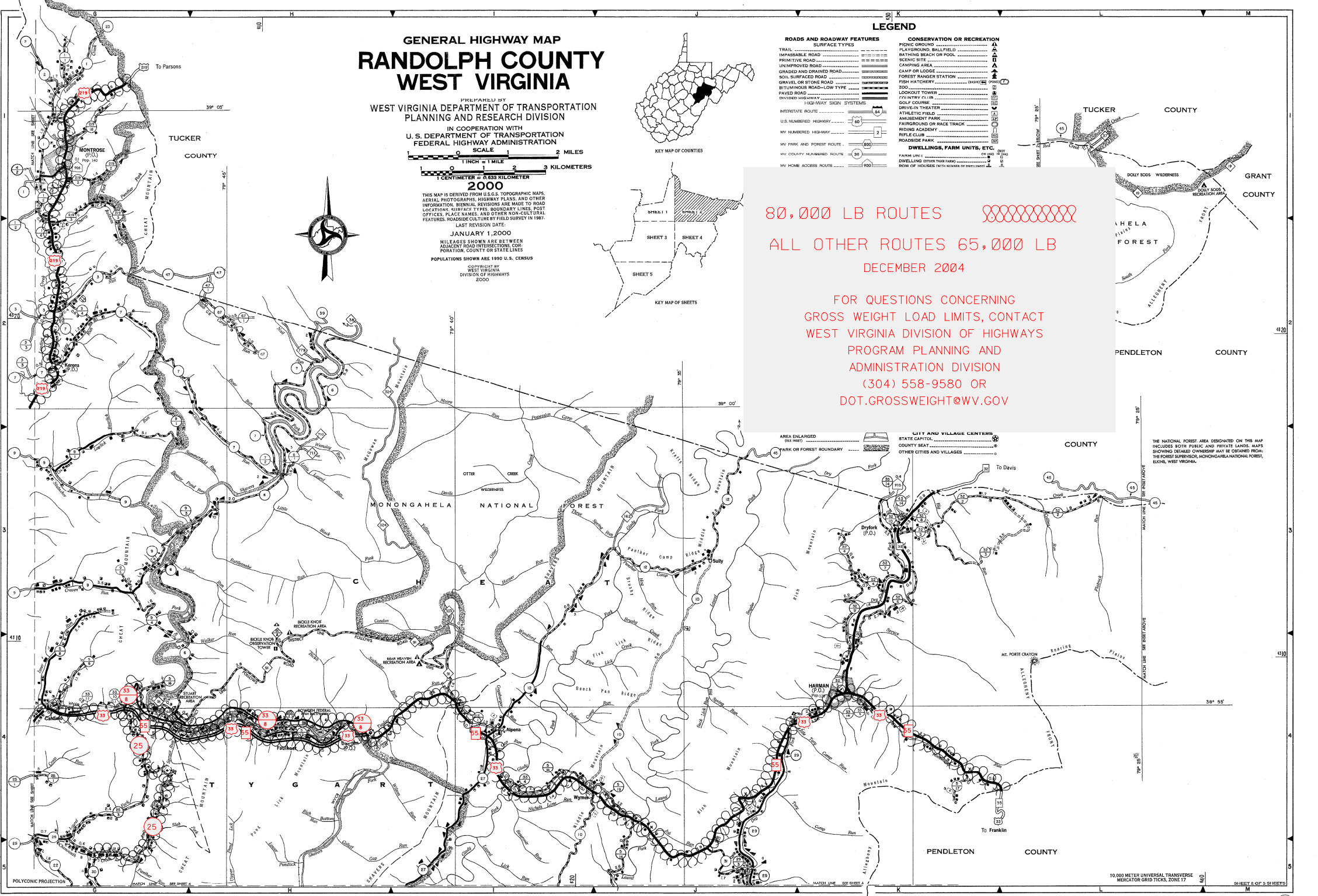
KEY MAP OF SHEETS

LEGEND

ROADS AND ROADWAY FEATURES		CONSERVATION OR RECREATION	
TRAIL	PICNIC GROUNDS	AA
IMPAVABLE ROAD	PLAYGROUND, BALLFIELD	AA
PRIMITIVE ROAD	BATHING BEACH OR POOL	AA
UNIMPROVED ROAD	SCENIC SITE	AA
GRADED AND DRAINED ROAD	CAMPING AREA	AA
SOIL SURFACED ROAD	CAMP OR LODGE	AA
GRAVEL OR STONE ROAD	FOREST RANGER STATION	AA
BITUMINOUS ROAD-LOW TYPE	FISH HATCHERY	AA
PAVED ROAD	ZOO	AA
DIVIDED HIGHWAY	LOOKING TOWER	AA
HIGHWAY SIGN SYSTEMS	CORNER Pylon	AA
INTERSTATE ROUTE	DRIVE-IN THEATER	AA
U.S. NUMBERED HIGHWAY	ATHLETIC FIELD	AA
WV NUMBERED HIGHWAY	AMUSEMENT PARK	AA
WV PARK AND FOREST ROUTE	FAIRGROUND OR RACE TRACK	AA
WV COUNTY NUMBERED ROUTE	RIDING ACADEMY	AA
WV HOME ACCESS ROUTE	RIFLE CLUB	AA
		ROBBIER PLAZA	AA
		DWELLINGS, FARM UNITS, ETC.	
		FARM UNIT	AA
		DWELLING (OTHER THAN FARM)	AA
		POW. OF HOUSES (BY NUMBER OF PRESENT)	AA

80,000 LB ROUTES 
ALL OTHER ROUTES 65,000 LB
DECEMBER 2004

FOR QUESTIONS CONCERNING
GROSS WEIGHT LOAD LIMITS, CONTACT
WEST VIRGINIA DIVISION OF HIGHWAYS
PROGRAM PLANNING AND
ADMINISTRATION DIVISION
(304) 558-9580 OR
DOT.GROSSWEIGHT@WV.GOV



THE NATIONAL FOREST AREA DESIGNATED ON THIS MAP INCLUDES BOTH PUBLIC AND PRIVATE LANDS. MAPS SHOWING DETAILED OWNERSHIP MAY BE OBTAINED FROM THE FOREST SUPERVISOR, JACKSONGABEL NATIONAL FOREST, ELKINS, WEST VIRGINIA.

10,000 METER UNIVERSAL TRANSVERSE MERCATOR GRID TICKS, ZONE 17
SHEET 5 OF 5 SHEETS