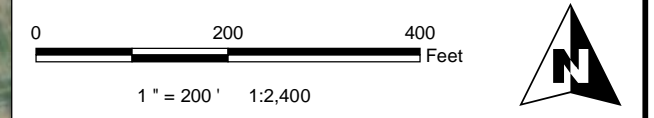
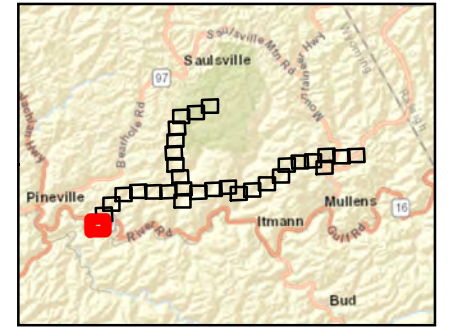





- ENVIRONMENTAL CLEARANCE
- CONSTRUCTION LIMITS
- MULLENS TO CR16
- MULLENS TO SLAB FORK
- ACCESS ROAD
- PEM WETLAND
- PFO WETLAND
- PSS WETLAND
- POND
- PERENNIAL STREAM
- INTERMITTENT STREAM
- EPHEMERAL STREAM
- NON-JD DRAINAGE
- + CULVERT



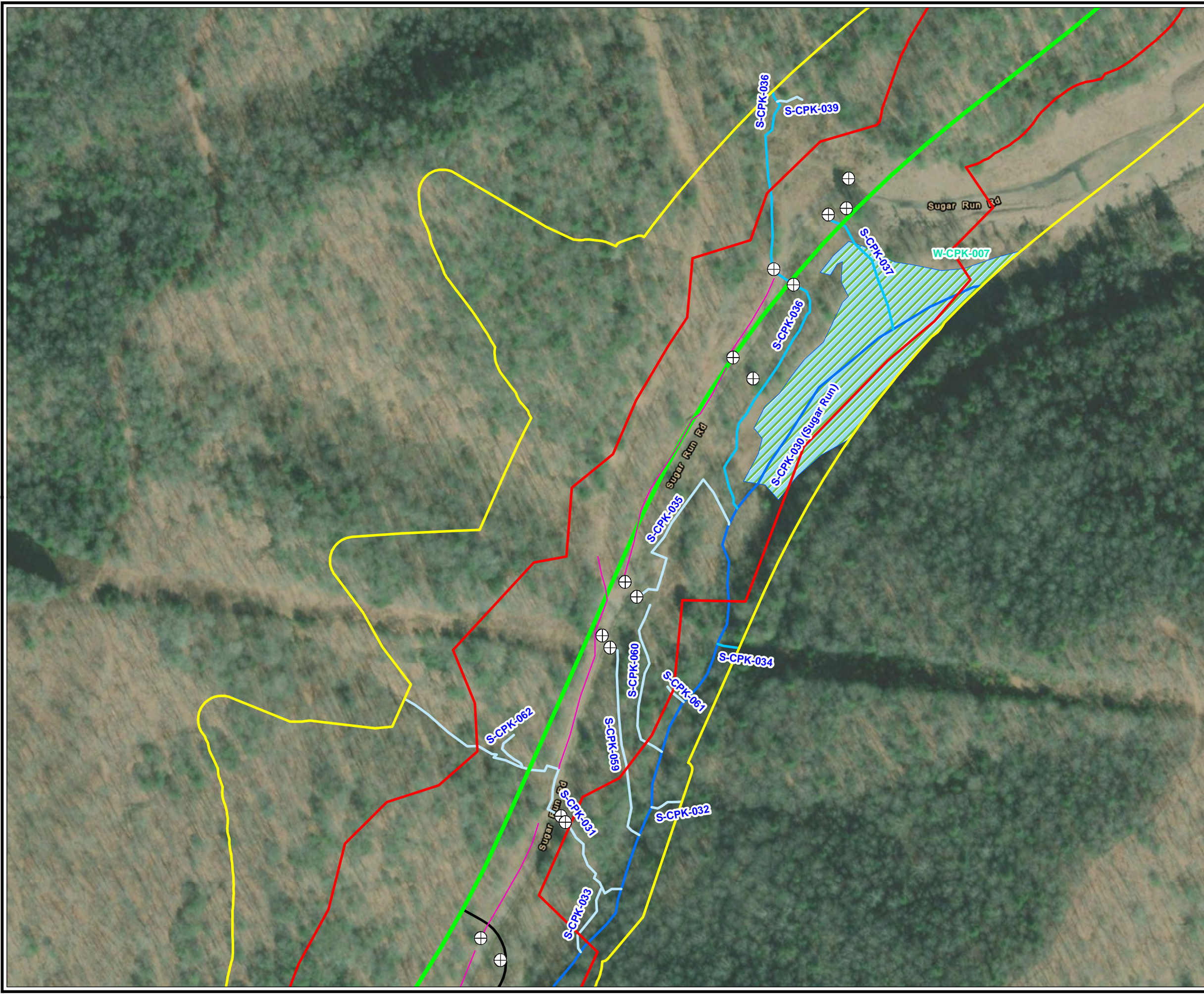
**COALFIELDS EXPRESSWAY PIE STUDY  
WYOMING COUNTY, WEST VIRGINIA**

**FIGURE 7 (SHEET 1 OF 31)  
RESOURCES MAP**

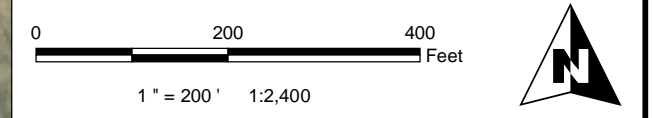
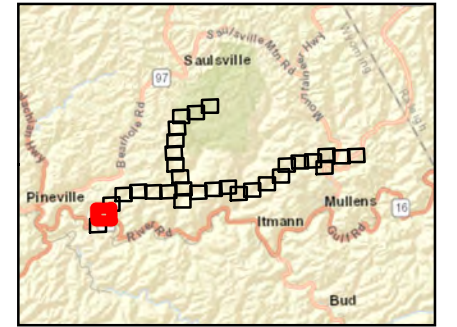


135 Corporate Center Drive  
Suite 540  
Scott Depot, WV 25560  
Phone: 304-346-2599

AUGUST 2022
WDRv3P\_Fig07\_Resources\_11x17.mxd




- ENVIRONMENTAL CLEARANCE
- CONSTRUCTION LIMITS
- MULLENS TO CR16
- MULLENS TO SLAB FORK
- ACCESS ROAD
- PEM WETLAND
- PFO WETLAND
- PSS WETLAND
- POND
- PERENNIAL STREAM
- INTERMITTENT STREAM
- EPHEMERAL STREAM
- NON-JD DRAINAGE
- + CULVERT



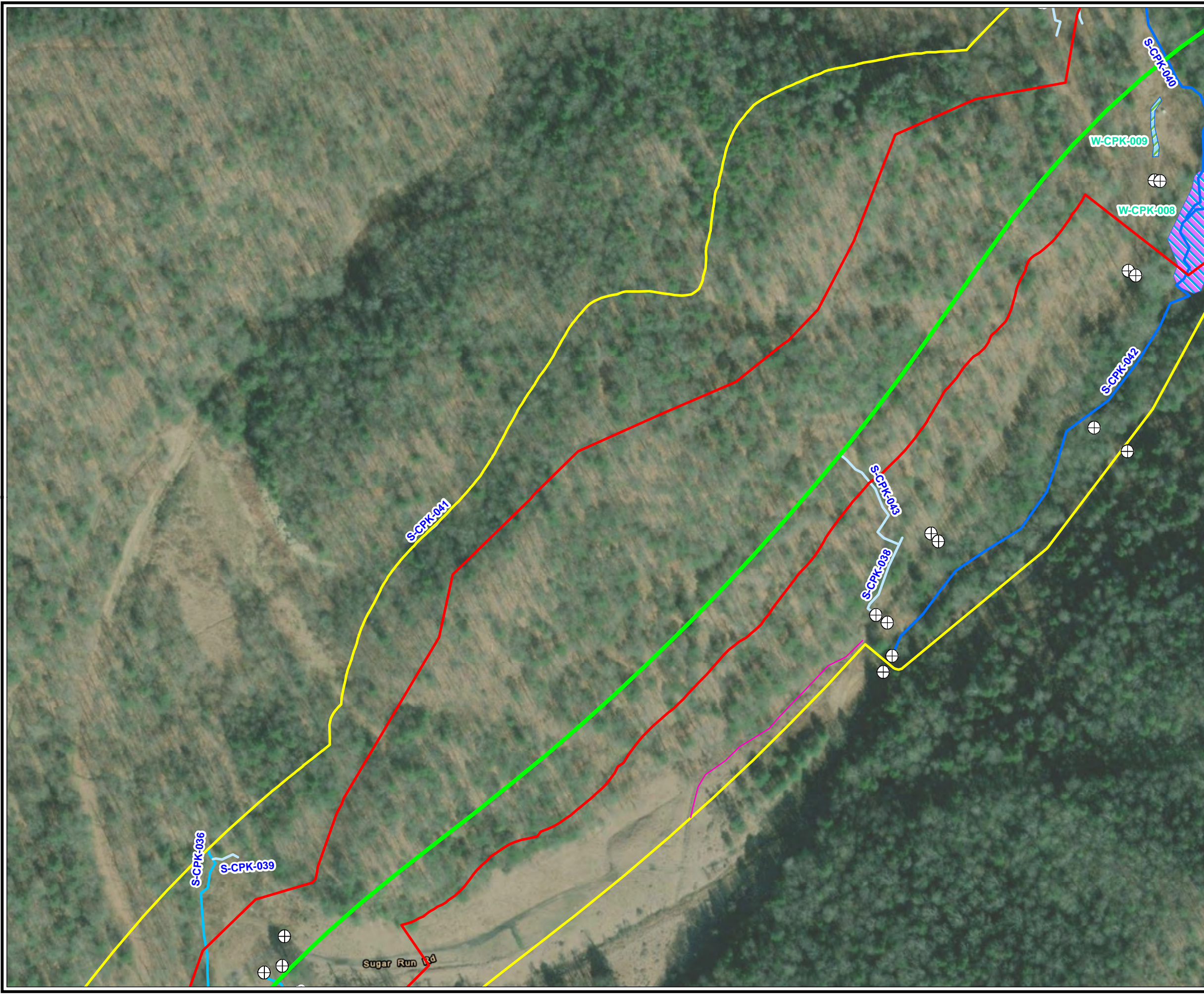
**COALFIELDS EXPRESSWAY PIE STUDY  
WYOMING COUNTY, WEST VIRGINIA**

**FIGURE 7 (SHEET 2 OF 31)  
RESOURCES MAP**

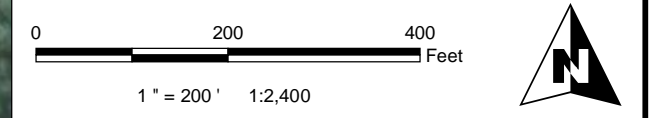
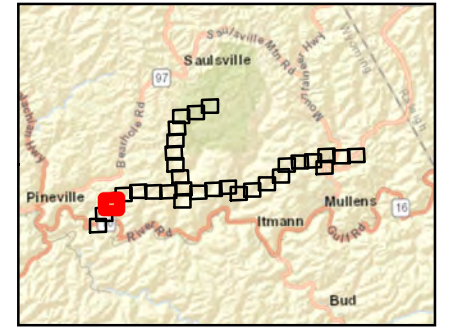


135 Corporate Center Drive  
Suite 540  
Scott Depot, WV 25560  
Phone: 304-346-2599

AUGUST 2022
WDRv3P\_Fig07\_Resources\_11x17.mxd




- ENVIRONMENTAL CLEARANCE
- CONSTRUCTION LIMITS
- MULLENS TO CR16
- MULLENS TO SLAB FORK
- ACCESS ROAD
- PEM WETLAND
- PFO WETLAND
- PSS WETLAND
- POND
- PERENNIAL STREAM
- INTERMITTENT STREAM
- EPHEMERAL STREAM
- NON-JD DRAINAGE
- + CULVERT



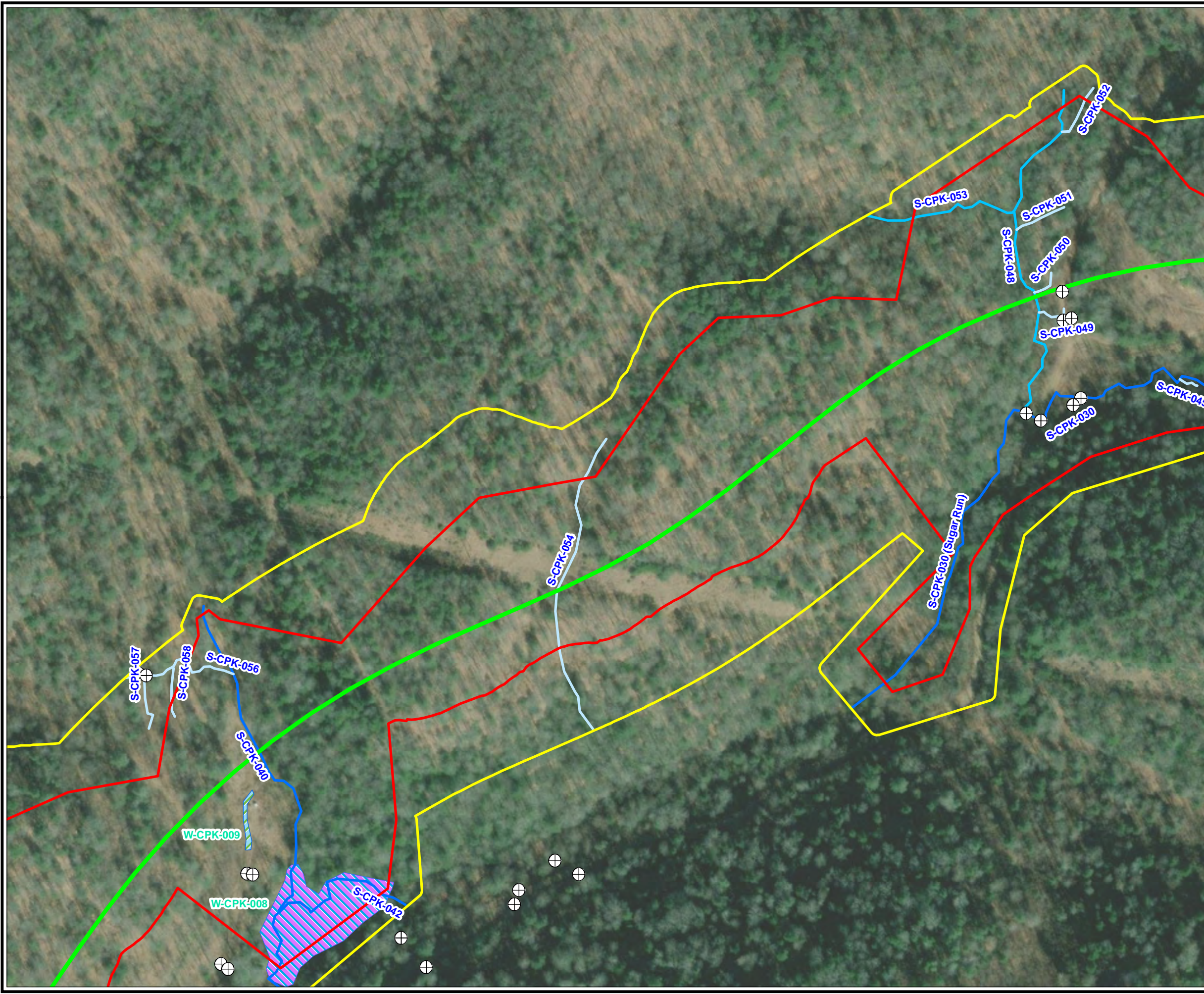
**COALFIELDS EXPRESSWAY PIE STUDY  
WYOMING COUNTY, WEST VIRGINIA**

**FIGURE 7 (SHEET 3 OF 31)  
RESOURCES MAP**

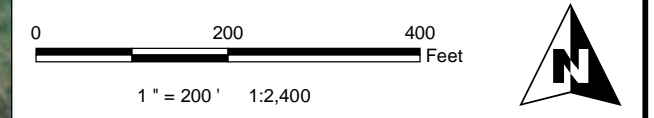
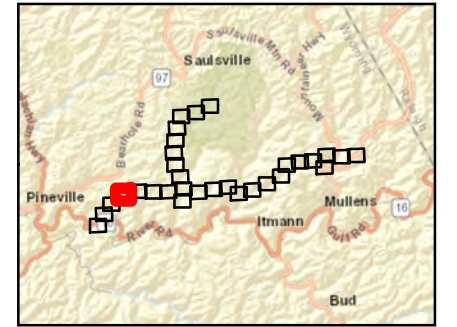


135 Corporate Center Drive  
Suite 540  
Scott Depot, WV 25560  
Phone: 304-346-2599

AUGUST 2022
WDRv3P\_Fig07\_Resources\_11x17.mxd




- ENVIRONMENTAL CLEARANCE
- CONSTRUCTION LIMITS
- MULLENS TO CR16
- MULLENS TO SLAB FORK
- ACCESS ROAD
- PEM WETLAND
- PFO WETLAND
- PSS WETLAND
- POND
- PERENNIAL STREAM
- INTERMITTENT STREAM
- EPHEMERAL STREAM
- NON-JD DRAINAGE
- ⊕ CULVERT



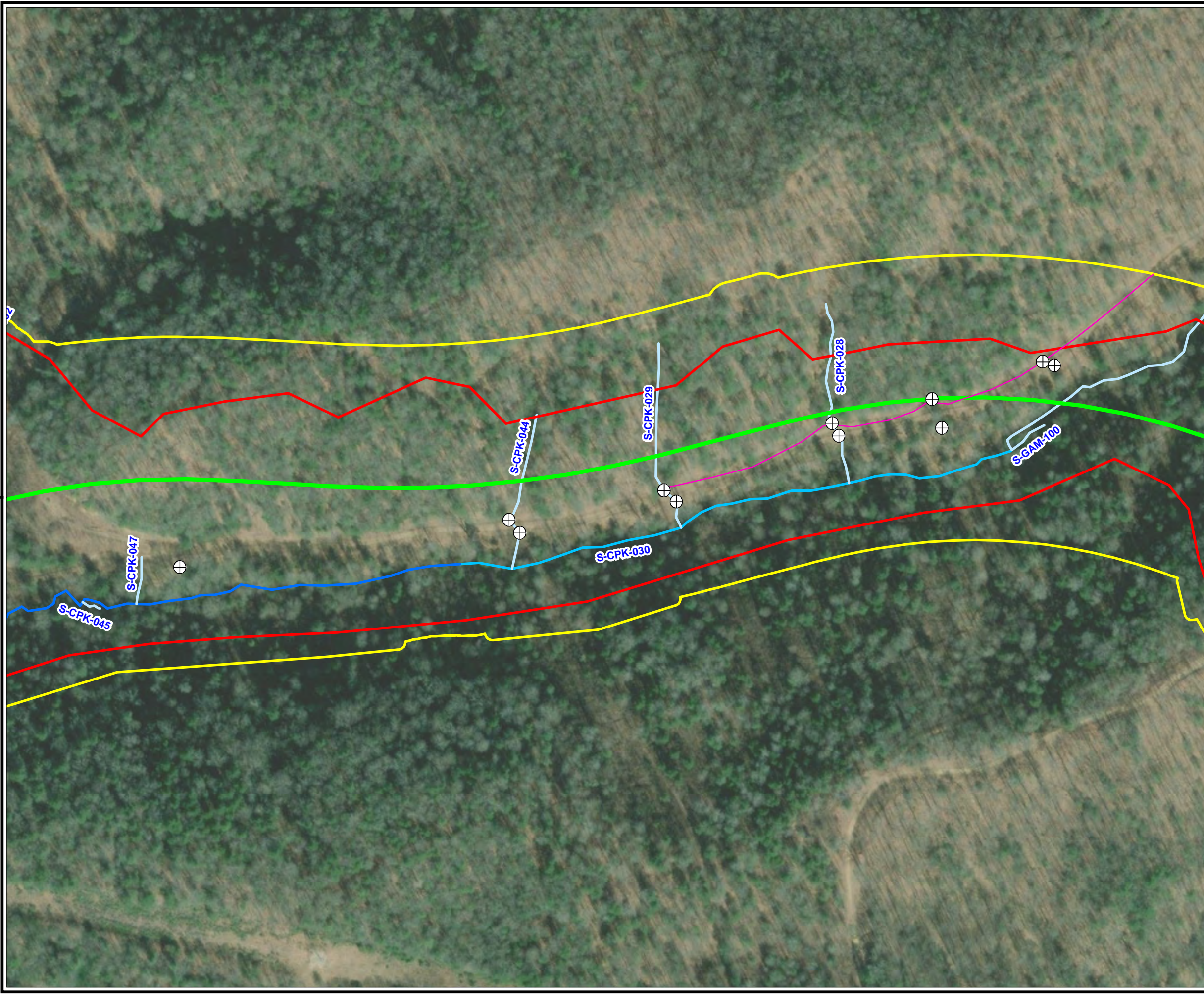
**COALFIELDS EXPRESSWAY PIE STUDY  
WYOMING COUNTY, WEST VIRGINIA**

**FIGURE 7 (SHEET 4 OF 31)  
RESOURCES MAP**

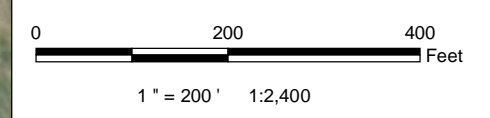
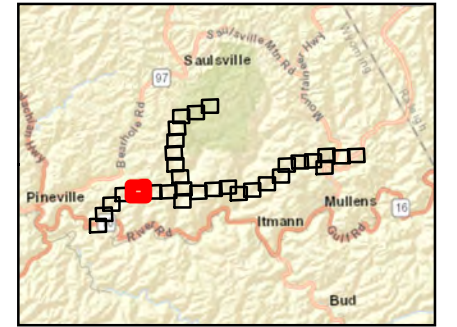


135 Corporate Center Drive  
 Suite 540  
 Scott Depot, WV 25560  
 Phone: 304-346-2599

AUGUST 2022
WDRV3P\_Fig07\_Resources\_11x17.mxd



- ENVIRONMENTAL CLEARANCE
- CONSTRUCTION LIMITS
- MULLENS TO CR16
- MULLENS TO SLAB FORK
- ACCESS ROAD
- PEM WETLAND
- PFO WETLAND
- PSS WETLAND
- POND
- PERENNIAL STREAM
- INTERMITTENT STREAM
- EPHEMERAL STREAM
- NON-JD DRAINAGE
- + CULVERT

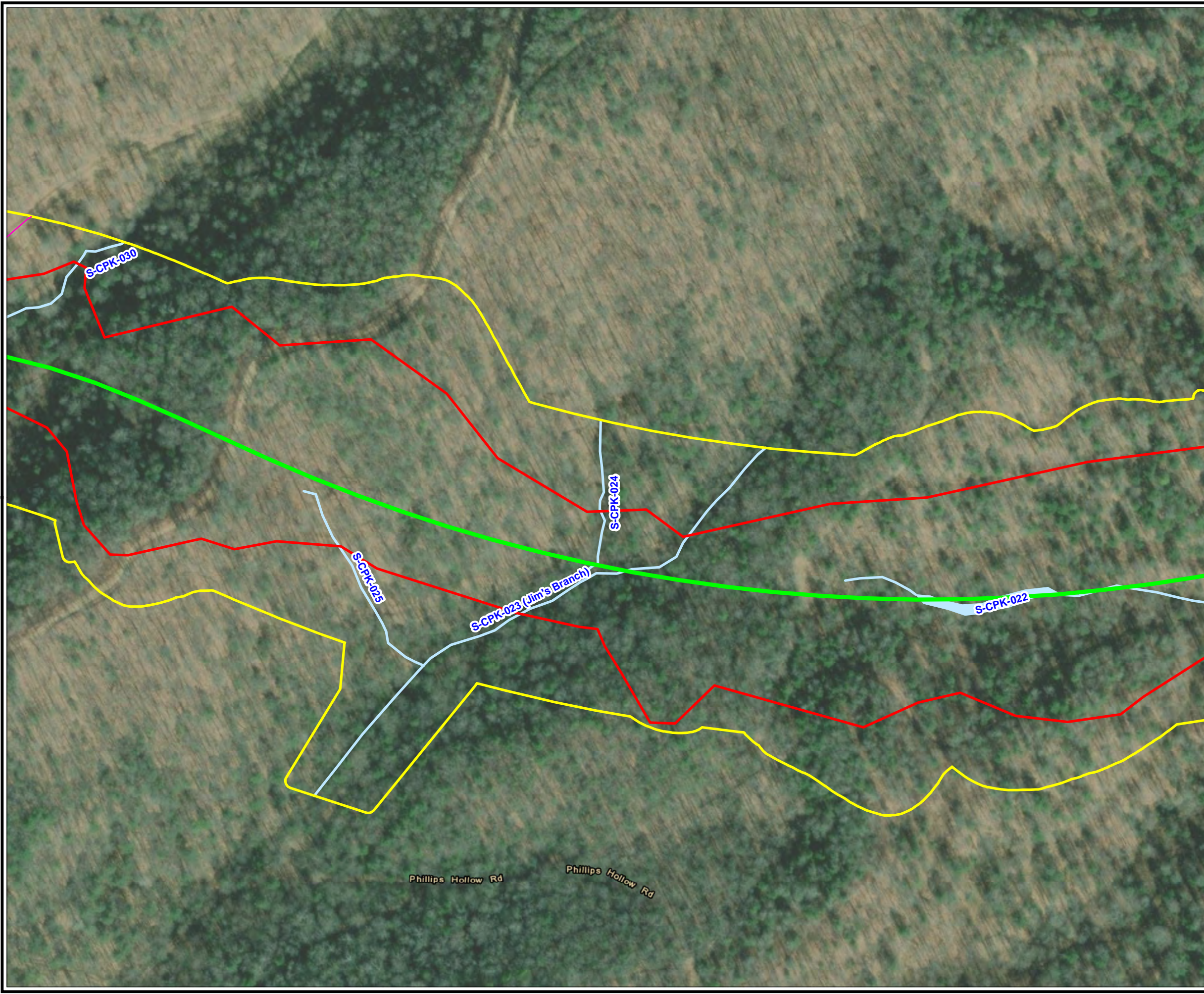















**COALFIELDS EXPRESSWAY PIE STUDY  
WYOMING COUNTY, WEST VIRGINIA**

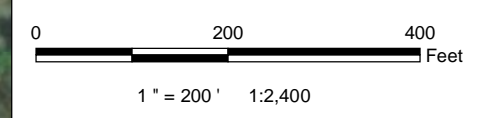
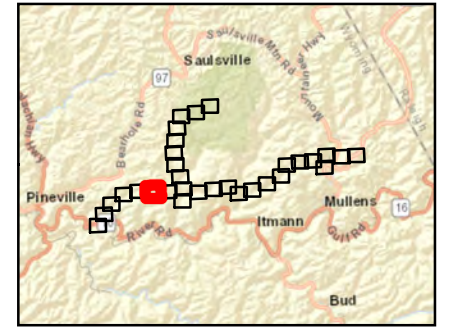
**FIGURE 7 (SHEET 5 OF 31)  
RESOURCES MAP**



135 Corporate Center Drive  
Suite 540  
Scott Depot, WV 25560  
Phone: 304-346-2599



-  ENVIRONMENTAL CLEARANCE
-  CONSTRUCTION LIMITS
-  MULLENS TO CR16
-  MULLENS TO SLAB FORK
-  ACCESS ROAD
-  PEM WETLAND
-  PFO WETLAND
-  PSS WETLAND
-  POND
-  PERENNIAL STREAM
-  INTERMITTENT STREAM
-  EPHEMERAL STREAM
-  NON-JD DRAINAGE
-  CULVERT

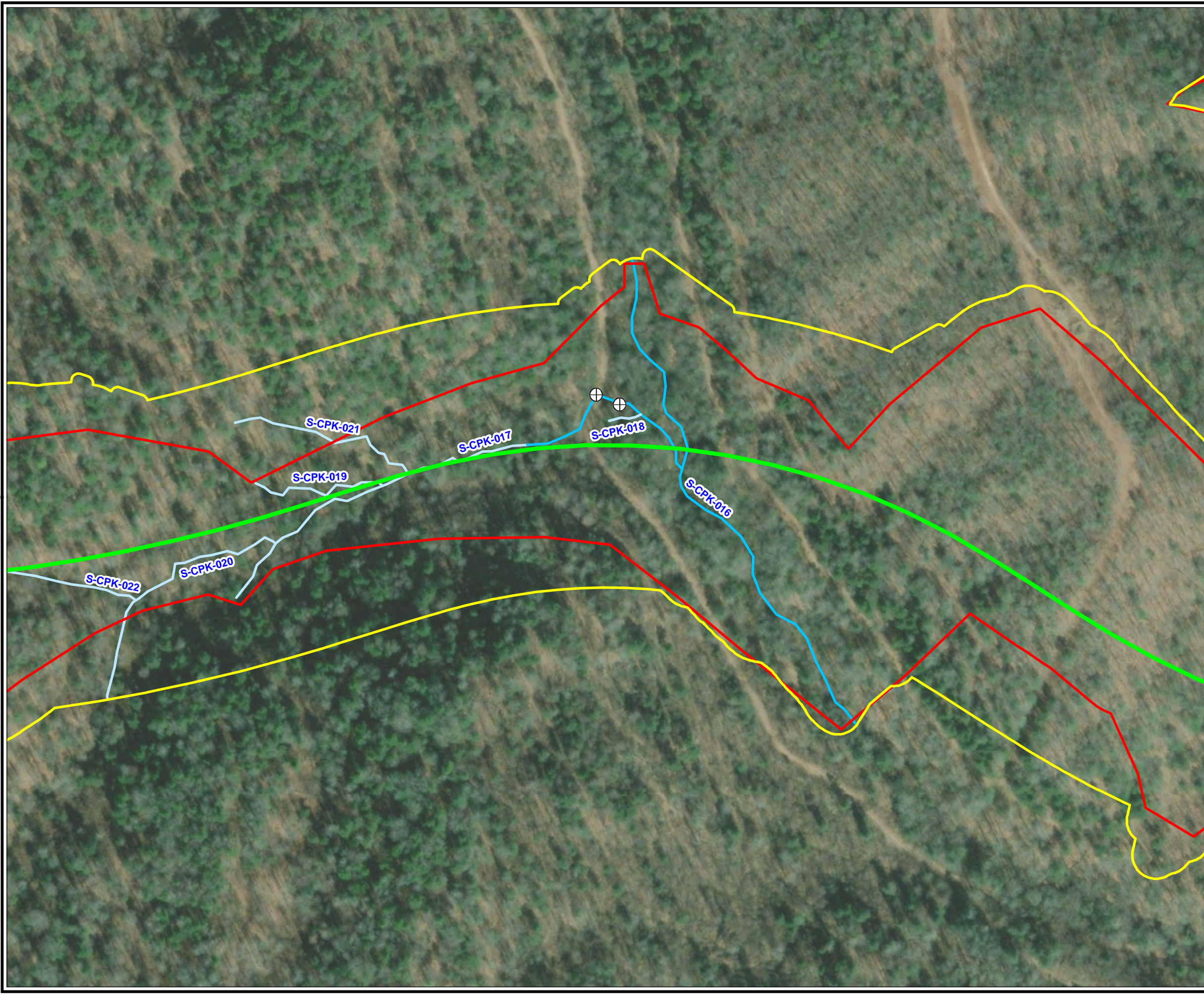


**COALFIELDS EXPRESSWAY PIE STUDY  
WYOMING COUNTY, WEST VIRGINIA**

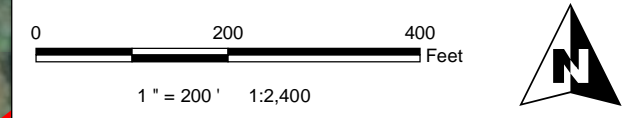
**FIGURE 7 (SHEET 6 OF 31)  
RESOURCES MAP**



135 Corporate Center Drive  
Suite 540  
Scott Depot, WV 25560  
Phone: 304-346-2599

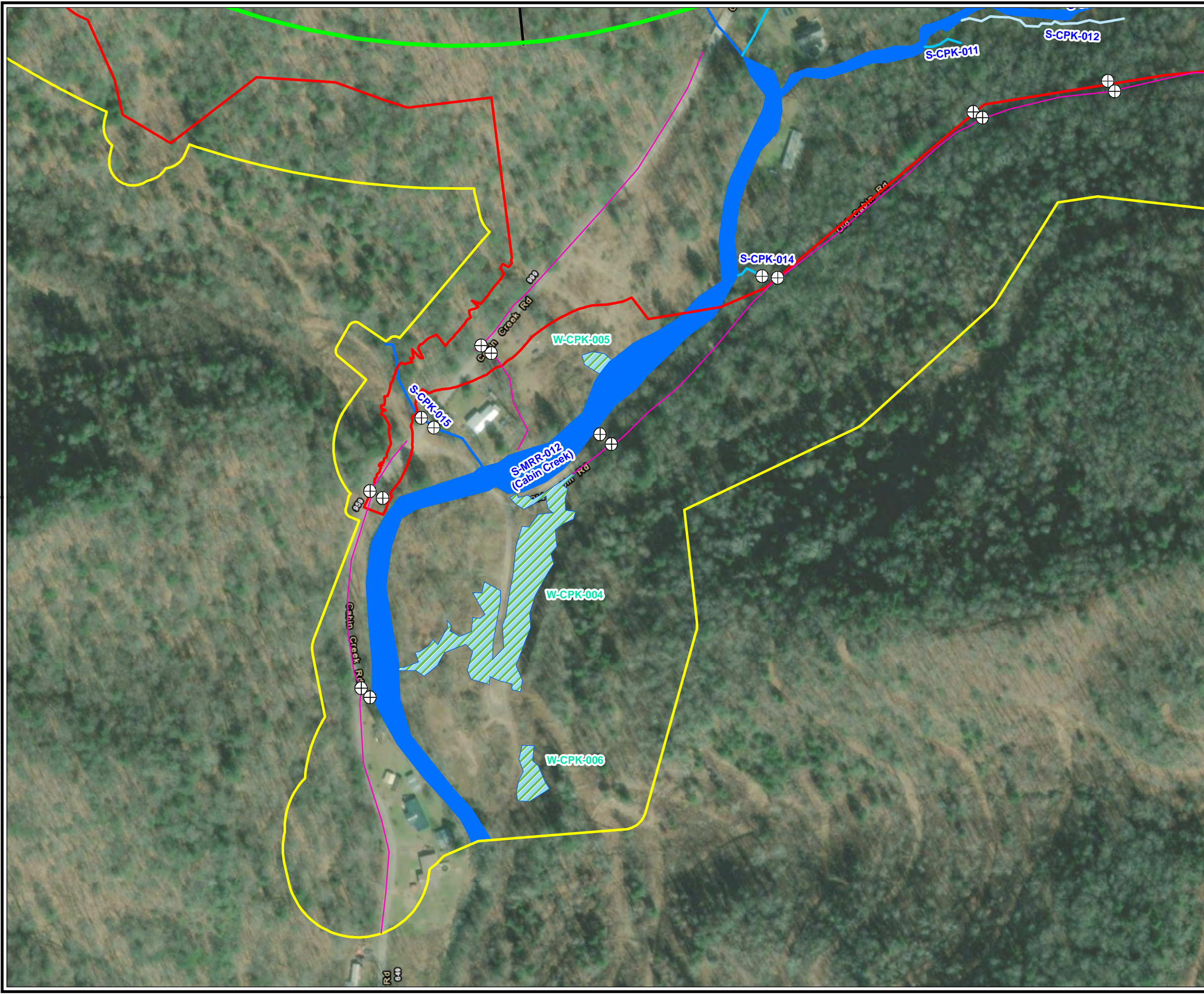


- ENVIRONMENTAL CLEARANCE
- CONSTRUCTION LIMITS
- MULLENS TO CR16
- MULLENS TO SLAB FORK
- ACCESS ROAD
- PEM WETLAND
- PFO WETLAND
- PSS WETLAND
- POND
- PERENNIAL STREAM
- INTERMITTENT STREAM
- EPHEMERAL STREAM
- NON-JD DRAINAGE
- ⊕ CULVERT

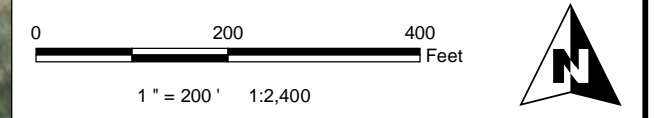
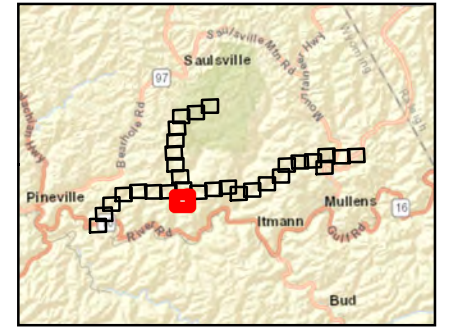


**COALFIELDS EXPRESSWAY PIE STUDY  
WYOMING COUNTY, WEST VIRGINIA**

**FIGURE 7 (SHEET 7 OF 31)  
RESOURCES MAP**




- ENVIRONMENTAL CLEARANCE
- CONSTRUCTION LIMITS
- MULLENS TO CR16
- MULLENS TO SLAB FORK
- ACCESS ROAD
- PEM WETLAND
- PFO WETLAND
- PSS WETLAND
- POND
- PERENNIAL STREAM
- INTERMITTENT STREAM
- EPHEMERAL STREAM
- NON-JD DRAINAGE
- CULVERT



**COALFIELDS EXPRESSWAY PIE STUDY  
WYOMING COUNTY, WEST VIRGINIA**

**FIGURE 7 (SHEET 8 OF 31)  
RESOURCES MAP**

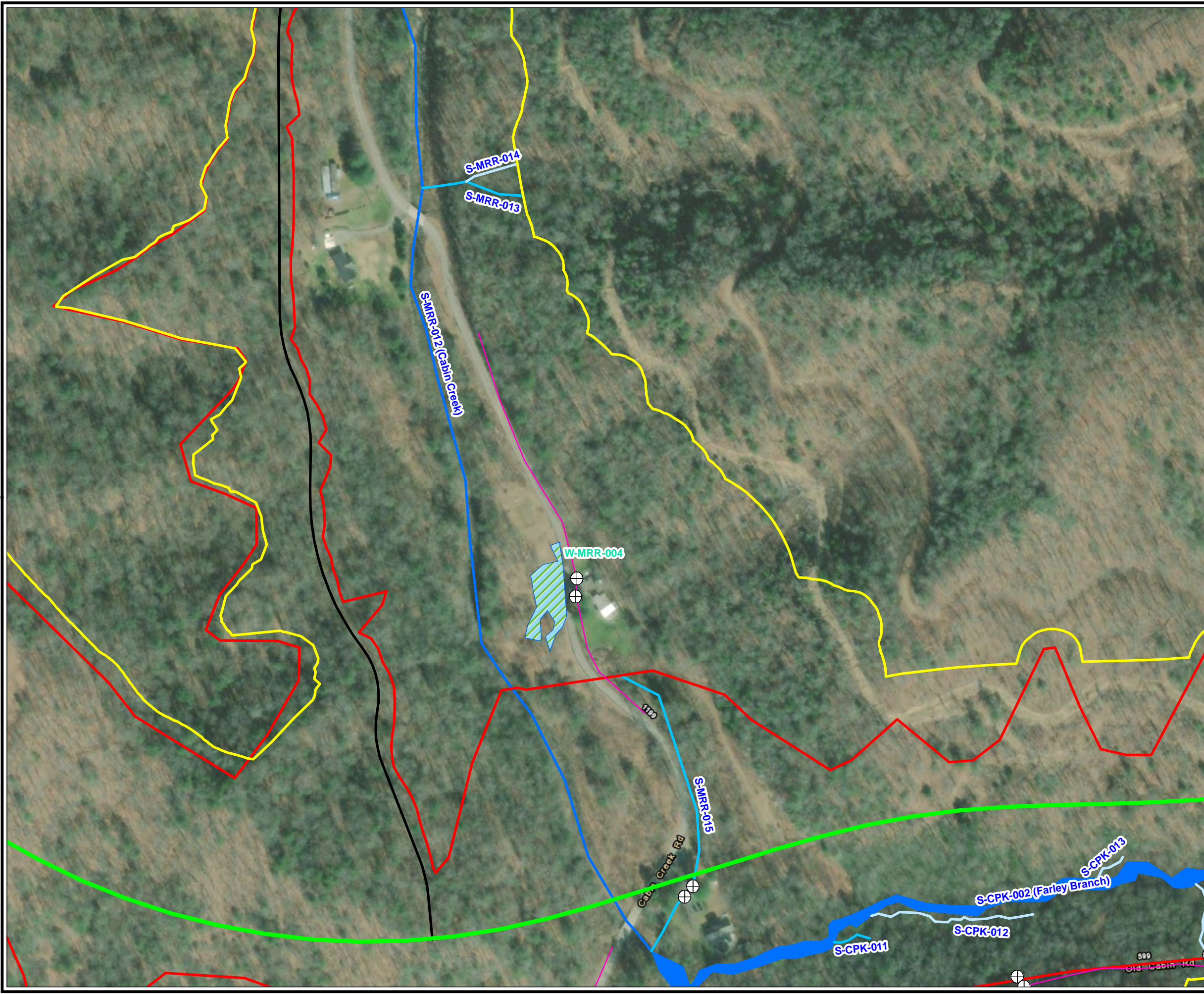


135 Corporate Center Drive  
Suite 540  
Scott Depot, WV 25560  
Phone: 304-346-2599

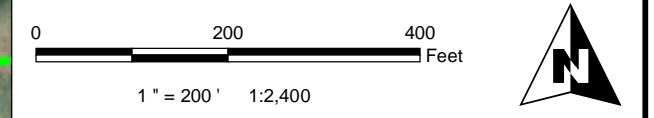
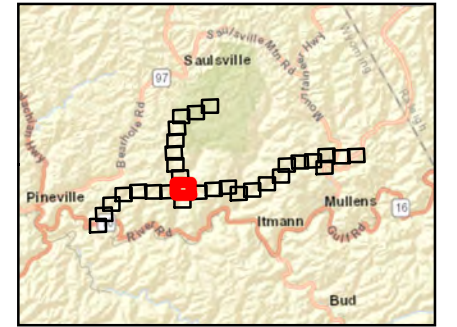
AUGUST 2022

WDRv3P\_Fig07\_Resources\_11x17.mxd






- ENVIRONMENTAL CLEARANCE
- CONSTRUCTION LIMITS
- MULLENS TO CR16
- MULLENS TO SLAB FORK
- ACCESS ROAD
- PEM WETLAND
- PFO WETLAND
- PSS WETLAND
- POND
- PERENNIAL STREAM
- INTERMITTENT STREAM
- EPHEMERAL STREAM
- NON-JD DRAINAGE
- ⊕ CULVERT



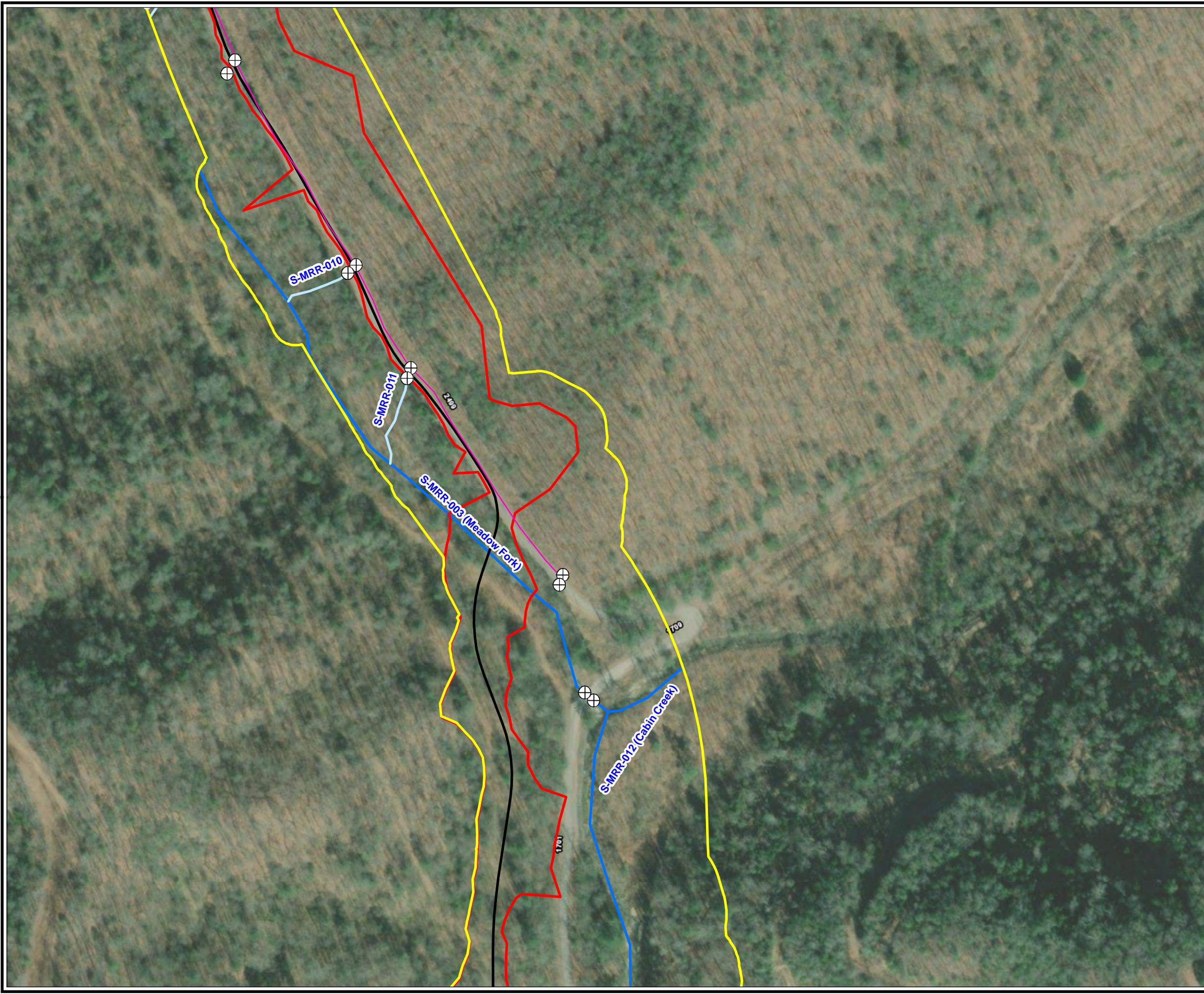
**COALFIELDS EXPRESSWAY PIE STUDY  
WYOMING COUNTY, WEST VIRGINIA**

**FIGURE 7 (SHEET 9 OF 31)  
RESOURCES MAP**

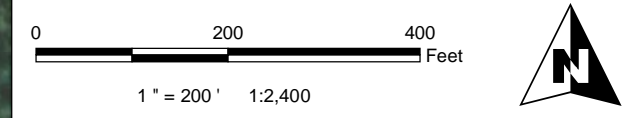
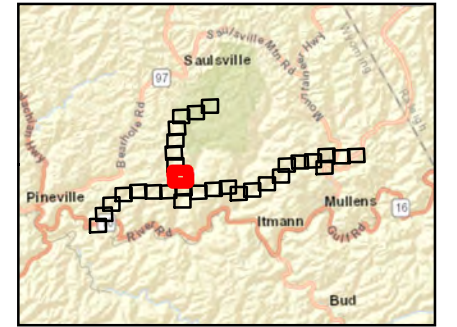


135 Corporate Center Drive  
Suite 540  
Scott Depot, WV 25560  
Phone: 304-346-2599

AUGUST 2022
WDRv3P\_Fig07\_Resources\_11x17.mxd




- ENVIRONMENTAL CLEARANCE
- CONSTRUCTION LIMITS
- MULLENS TO CR16
- MULLENS TO SLAB FORK
- ACCESS ROAD
- PEM WETLAND
- PFO WETLAND
- PSS WETLAND
- POND
- PERENNIAL STREAM
- INTERMITTENT STREAM
- EPHEMERAL STREAM
- NON-JD DRAINAGE
- CULVERT



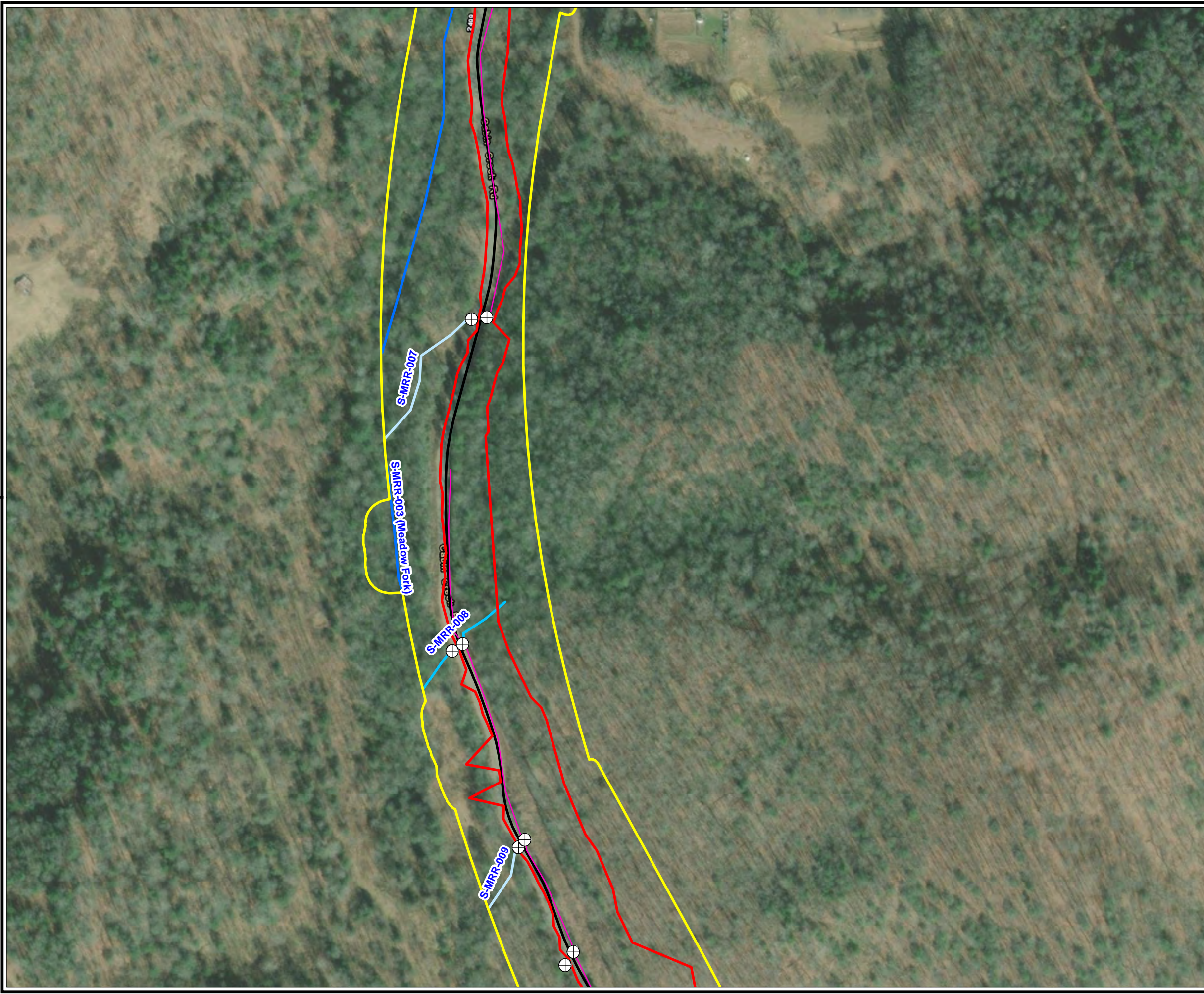
**COALFIELDS EXPRESSWAY PIE STUDY  
WYOMING COUNTY, WEST VIRGINIA**














**FIGURE 7 (SHEET 10 OF 31)  
RESOURCES MAP**

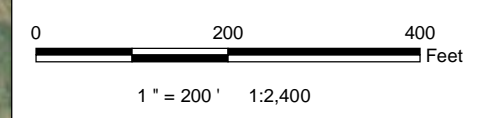
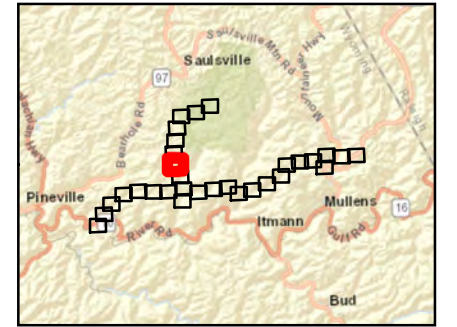


135 Corporate Center Drive  
 Suite 540  
 Scott Depot, WV 25560  
 Phone: 304-346-2599

AUGUST 2022
WDRv3P\_Fig07\_Resources\_11x17.mxd



-  ENVIRONMENTAL CLEARANCE
-  CONSTRUCTION LIMITS
-  MULLENS TO CR16
-  MULLENS TO SLAB FORK
-  ACCESS ROAD
-  PEM WETLAND
-  PFO WETLAND
-  PSS WETLAND
-  POND
-  PERENNIAL STREAM
-  INTERMITTENT STREAM
-  EPHEMERAL STREAM
-  NON-JD DRAINAGE
-  CULVERT

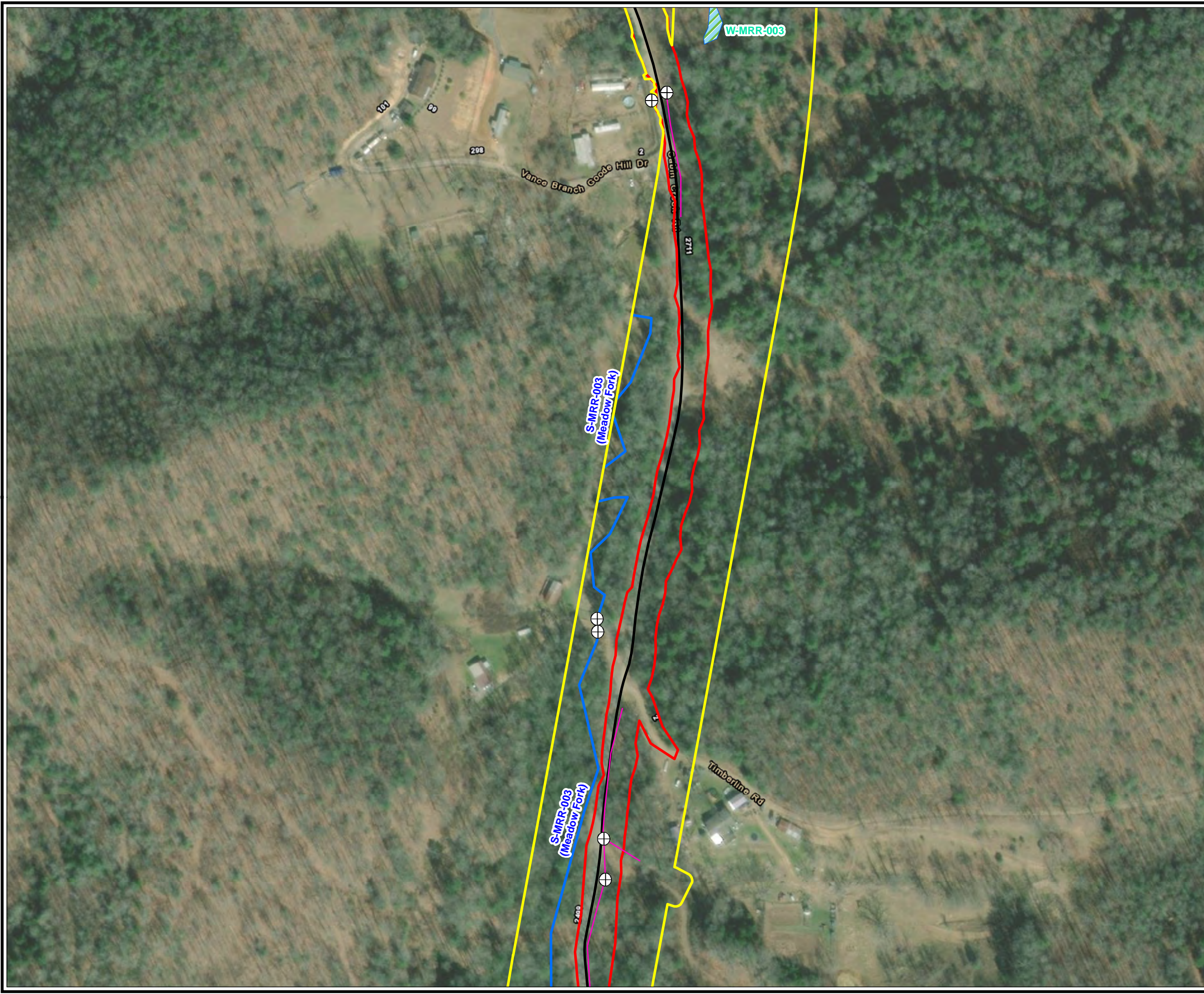














**COALFIELDS EXPRESSWAY PIE STUDY  
WYOMING COUNTY, WEST VIRGINIA**

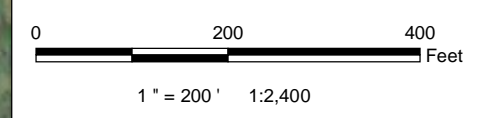
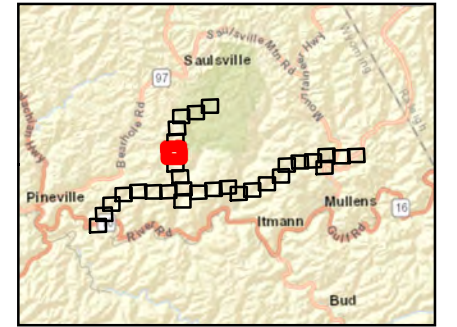
**FIGURE 7 (SHEET 11 OF 31)  
RESOURCES MAP**



135 Corporate Center Drive  
Suite 540  
Scott Depot, WV 25560  
Phone: 304-346-2599




-  ENVIRONMENTAL CLEARANCE
-  CONSTRUCTION LIMITS
-  MULLENS TO CR16
-  MULLENS TO SLAB FORK
-  ACCESS ROAD
-  PEM WETLAND
-  PFO WETLAND
-  PSS WETLAND
-  POND
-  PERENNIAL STREAM
-  INTERMITTENT STREAM
-  EPHEMERAL STREAM
-  NON-JD DRAINAGE
-  CULVERT



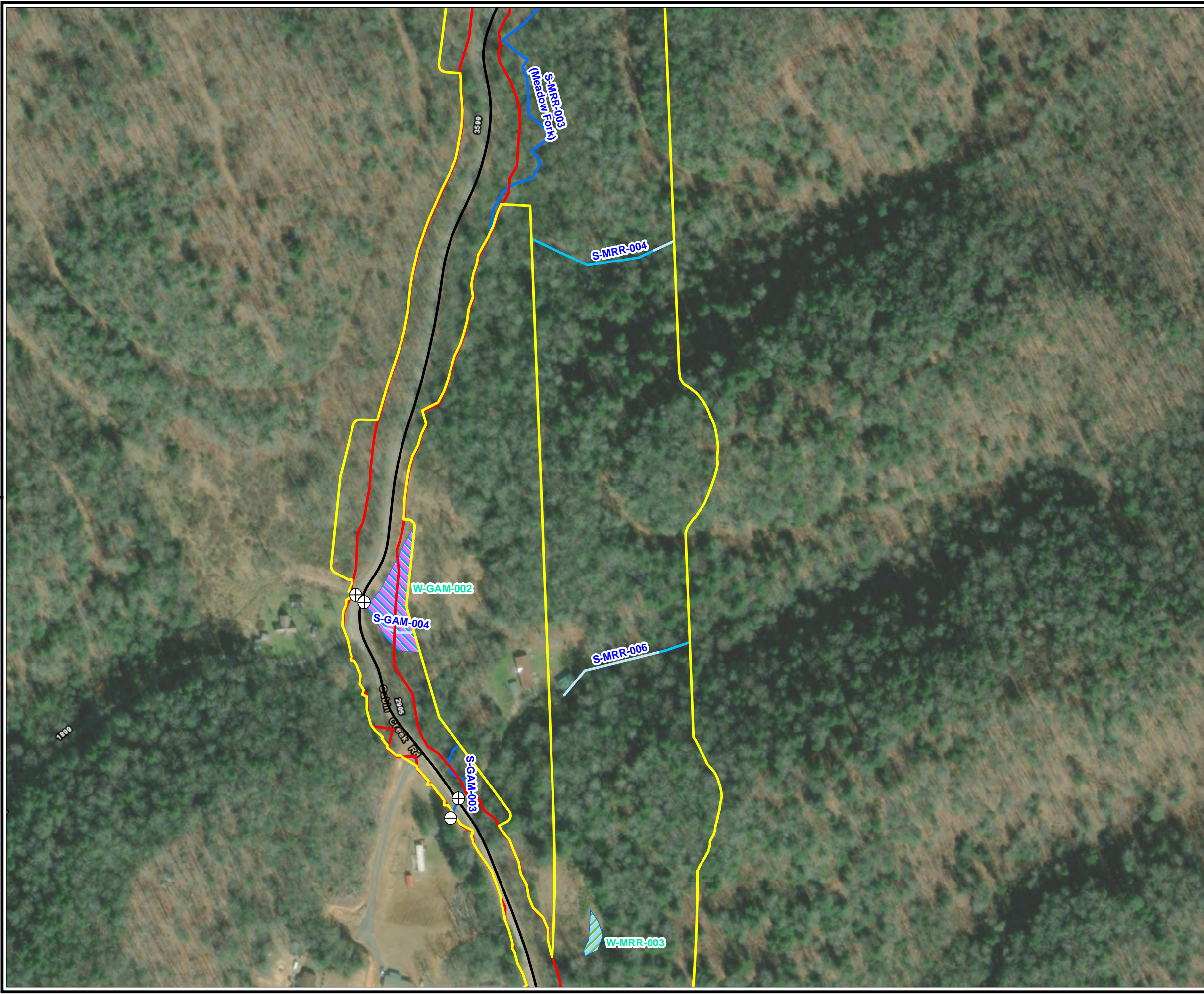
**COALFIELDS EXPRESSWAY PIE STUDY  
WYOMING COUNTY, WEST VIRGINIA**















**FIGURE 7 (SHEET 12 OF 31)  
RESOURCES MAP**

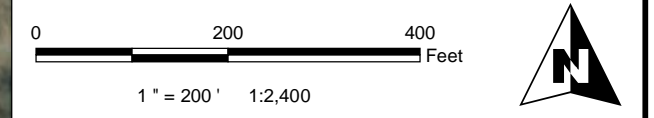
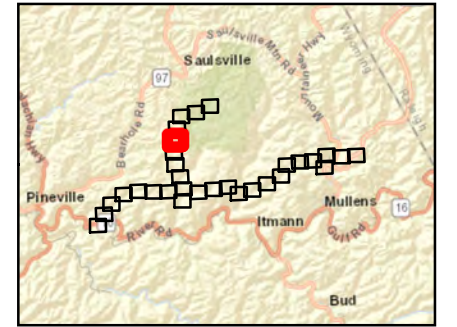


135 Corporate Center Drive  
Suite 540  
Scott Depot, WV 25560  
Phone: 304-346-2599

AUGUST 2022 WDRv3P\_Fig07\_Resources\_11x17.mxd




-  ENVIRONMENTAL CLEARANCE
-  CONSTRUCTION LIMITS
-  MULLENS TO CR16
-  MULLENS TO SLAB FORK
-  ACCESS ROAD
-  PEM WETLAND
-  PFO WETLAND
-  PSS WETLAND
-  POND
-  PERENNIAL STREAM
-  INTERMITTENT STREAM
-  EPHEMERAL STREAM
-  NON-JD DRAINAGE
-  CULVERT



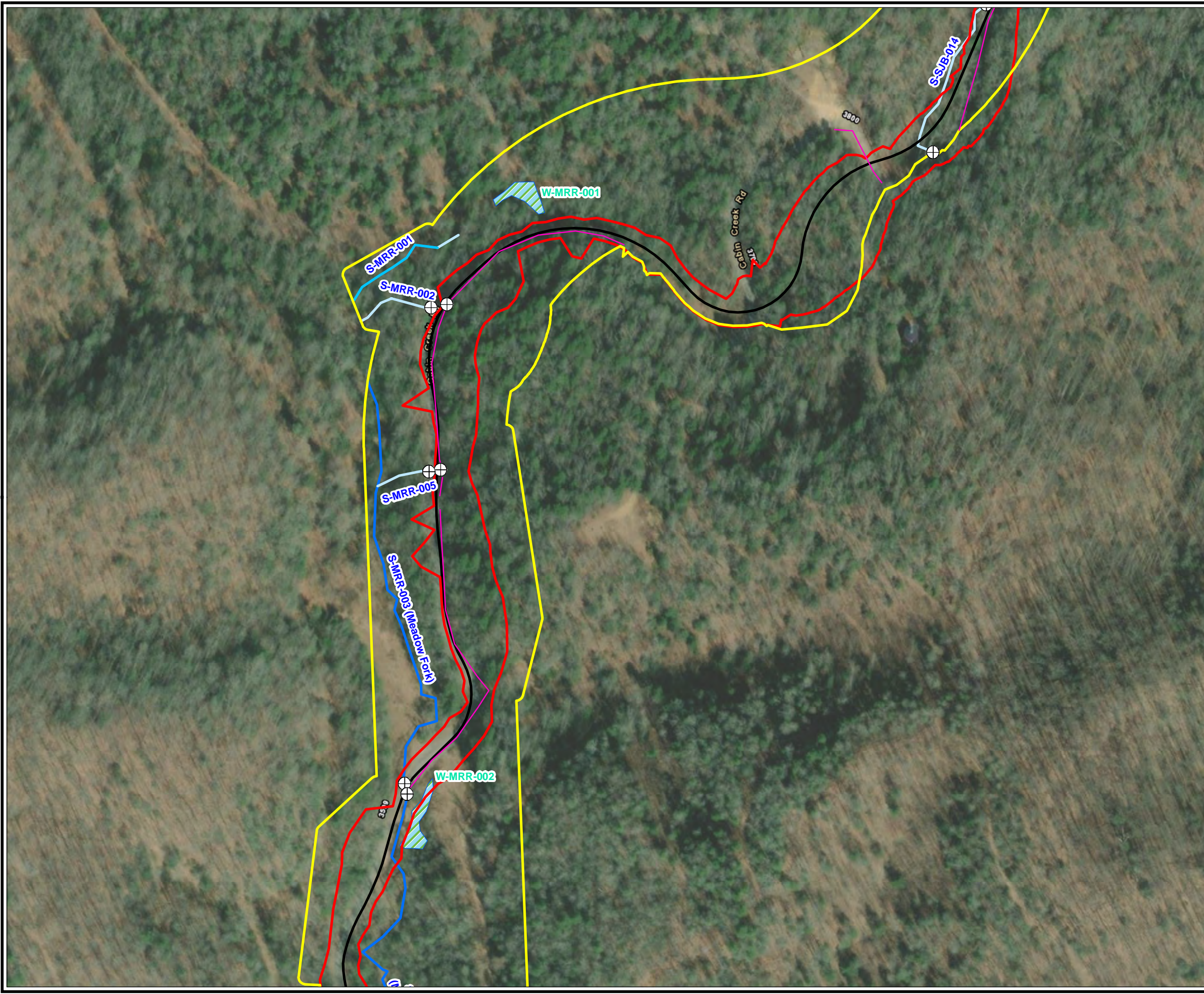
**COALFIELDS EXPRESSWAY PIE STUDY  
WYOMING COUNTY, WEST VIRGINIA**

**FIGURE 7 (SHEET 13 OF 31)  
RESOURCES MAP**

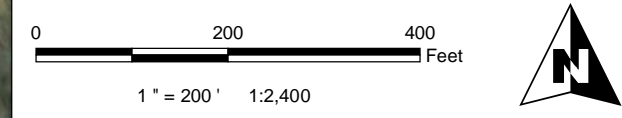
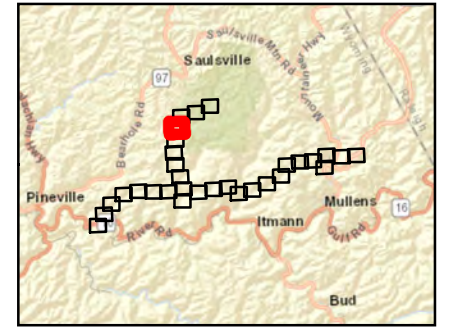


135 Corporate Center Drive  
 Suite 540  
 Scott Depot, WV 25560  
 Phone: 304-346-2599

AUGUST 2022
WDRv3P\_Fig07\_Resources\_11x17.mxd




- ENVIRONMENTAL CLEARANCE
- CONSTRUCTION LIMITS
- MULLENS TO CR16
- MULLENS TO SLAB FORK
- ACCESS ROAD
- PEM WETLAND
- PFO WETLAND
- PSS WETLAND
- POND
- PERENNIAL STREAM
- INTERMITTENT STREAM
- EPHEMERAL STREAM
- NON-JD DRAINAGE
- ⊕ CULVERT



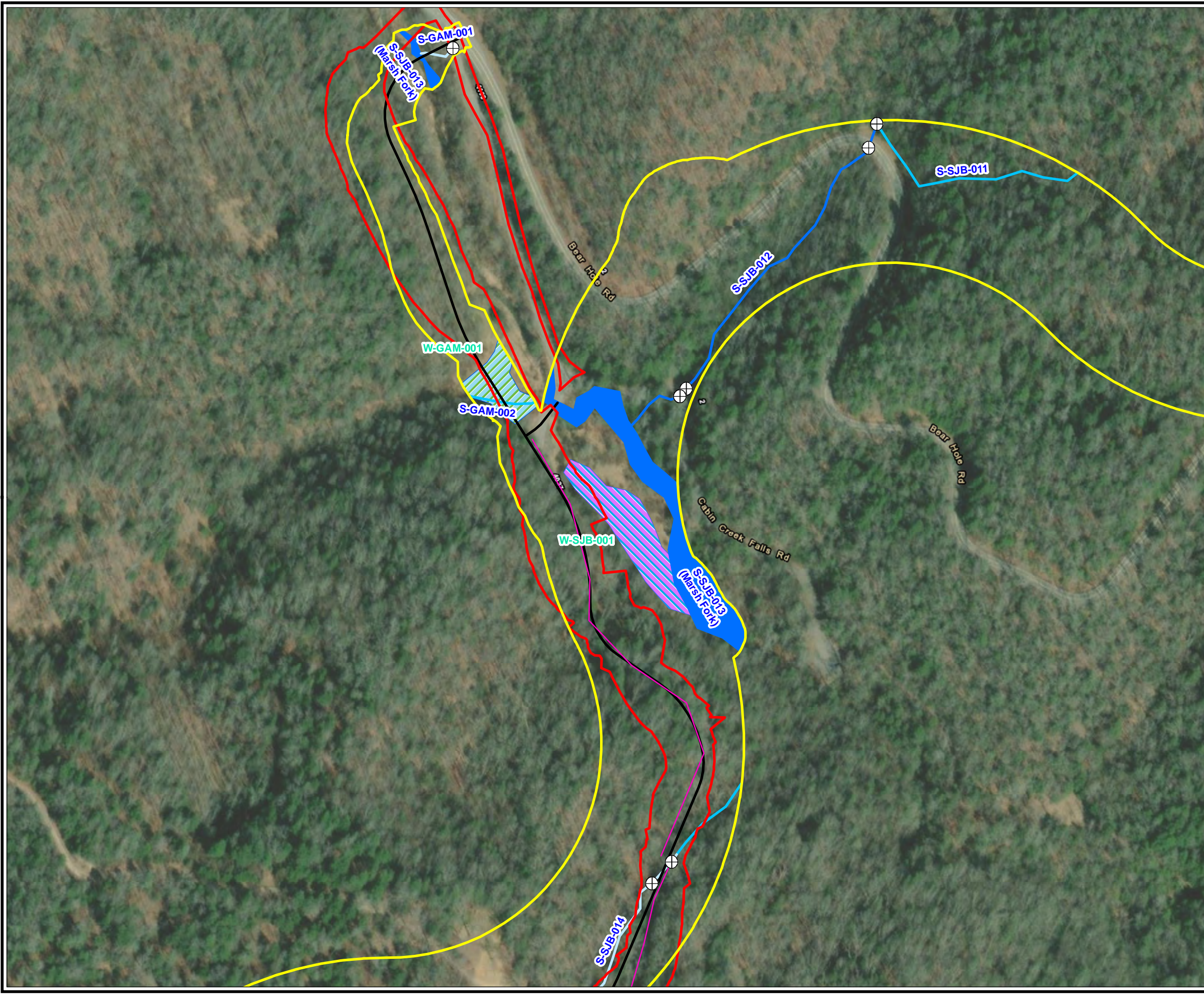
**COALFIELDS EXPRESSWAY PIE STUDY  
WYOMING COUNTY, WEST VIRGINIA**















**FIGURE 7 (SHEET 14 OF 31)  
RESOURCES MAP**

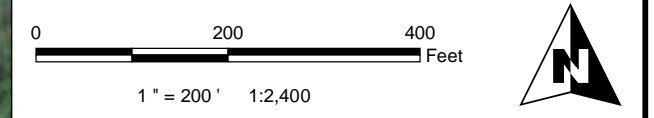
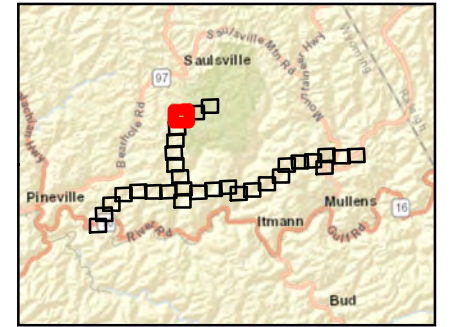


135 Corporate Center Drive  
Suite 540  
Scott Depot, WV 25560  
Phone: 304-346-2599

AUGUST 2022
WDRv3P\_Fig07\_Resources\_11x17.mxd




-  ENVIRONMENTAL CLEARANCE
-  CONSTRUCTION LIMITS
-  MULLENS TO CR16
-  MULLENS TO SLAB FORK
-  ACCESS ROAD
-  PEM WETLAND
-  PFO WETLAND
-  PSS WETLAND
-  POND
-  PERENNIAL STREAM
-  INTERMITTENT STREAM
-  EPHEMERAL STREAM
-  NON-JD DRAINAGE
-  CULVERT



**COALFIELDS EXPRESSWAY PIE STUDY  
WYOMING COUNTY, WEST VIRGINIA**

**FIGURE 7 (SHEET 15 OF 31)  
RESOURCES MAP**

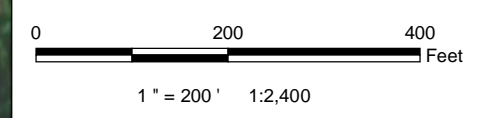
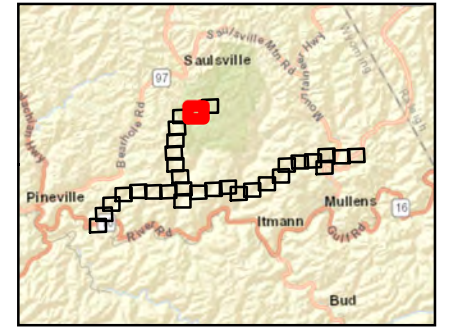


135 Corporate Center Drive  
Suite 540  
Scott Depot, WV 25560  
Phone: 304-346-2599

AUGUST 2022
WDRv3P\_Fig07\_Resources\_11x17.mxd



- ENVIRONMENTAL CLEARANCE
- CONSTRUCTION LIMITS
- MULLENS TO CR16
- MULLENS TO SLAB FORK
- ACCESS ROAD
- PEM WETLAND
- PFO WETLAND
- PSS WETLAND
- POND
- PERENNIAL STREAM
- INTERMITTENT STREAM
- EPHEMERAL STREAM
- NON-JD DRAINAGE
- ⊕ CULVERT



**COALFIELDS EXPRESSWAY PIE STUDY  
WYOMING COUNTY, WEST VIRGINIA**














**FIGURE 7 (SHEET 16 OF 31)  
RESOURCES MAP**

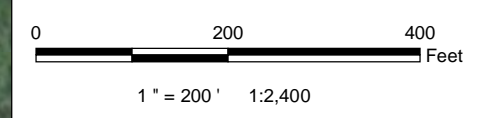
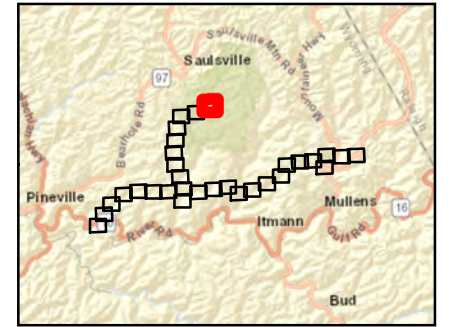


135 Corporate Center Drive  
Suite 540  
Scott Depot, WV 25560  
Phone: 304-346-2599






-  ENVIRONMENTAL CLEARANCE
-  CONSTRUCTION LIMITS
-  MULLENS TO CR16
-  MULLENS TO SLAB FORK
-  ACCESS ROAD
-  PEM WETLAND
-  PFO WETLAND
-  PSS WETLAND
-  POND
-  PERENNIAL STREAM
-  INTERMITTENT STREAM
-  EPHEMERAL STREAM
-  NON-JD DRAINAGE
-  CULVERT



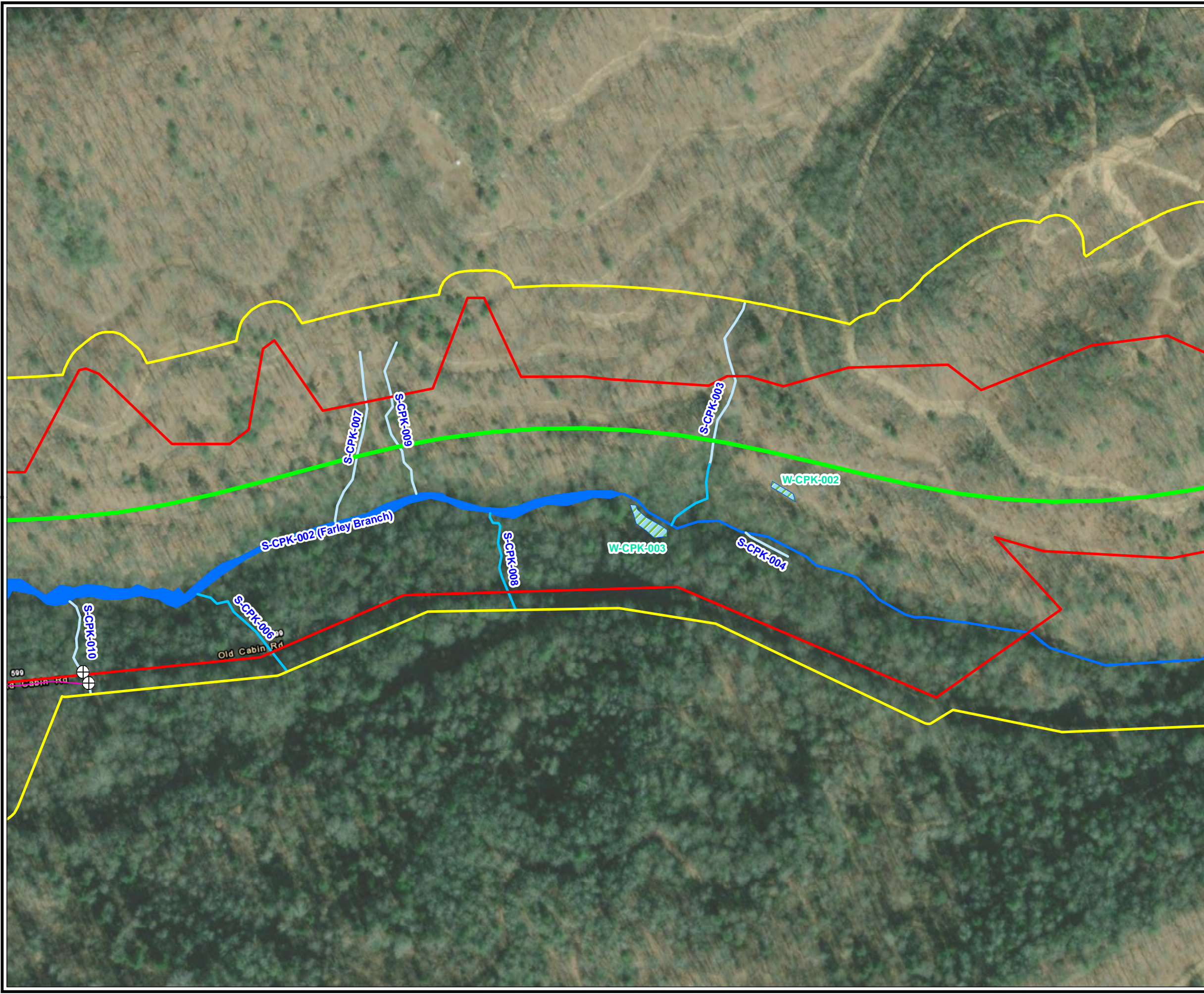
**COALFIELDS EXPRESSWAY PIE STUDY  
WYOMING COUNTY, WEST VIRGINIA**













**FIGURE 7 (SHEET 17 OF 31)  
RESOURCES MAP**

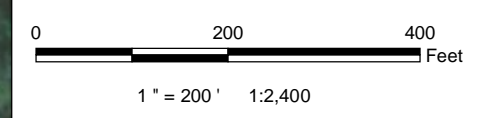
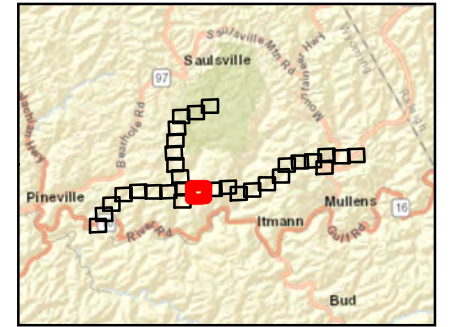


135 Corporate Center Drive  
Suite 540  
Scott Depot, WV 25560  
Phone: 304-346-2599

AUGUST 2022
WDRv3P\_Fig07\_Resources\_11x17.mxd




-  ENVIRONMENTAL CLEARANCE
-  CONSTRUCTION LIMITS
-  MULLENS TO CR16
-  MULLENS TO SLAB FORK
-  ACCESS ROAD
-  PEM WETLAND
-  PFO WETLAND
-  PSS WETLAND
-  POND
-  PERENNIAL STREAM
-  INTERMITTENT STREAM
-  EPHEMERAL STREAM
-  NON-JD DRAINAGE
-  CULVERT



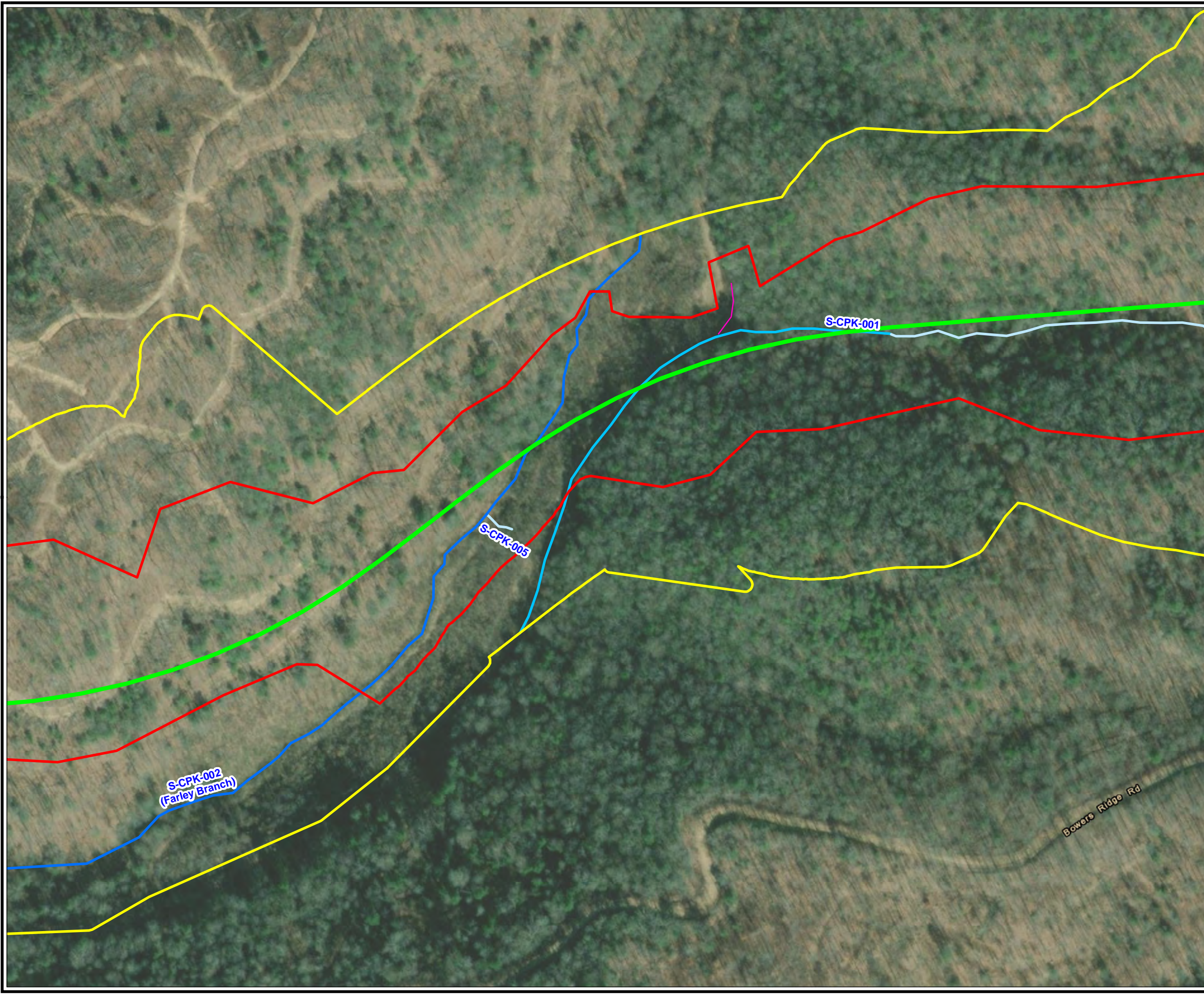
**COALFIELDS EXPRESSWAY PIE STUDY  
WYOMING COUNTY, WEST VIRGINIA**

**FIGURE 7 (SHEET 18 OF 31)  
RESOURCES MAP**

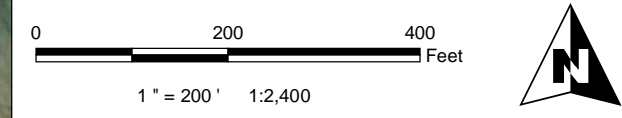
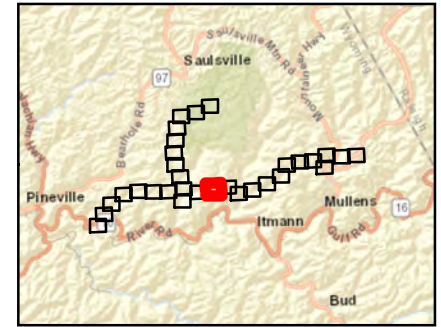


135 Corporate Center Drive  
Suite 540  
Scott Depot, WV 25560  
Phone: 304-346-2599

AUGUST 2022 WDRv3P\_Fig07\_Resources\_11x17.mxd



- ENVIRONMENTAL CLEARANCE
- CONSTRUCTION LIMITS
- MULLENS TO CR16
- MULLENS TO SLAB FORK
- ACCESS ROAD
- PEM WETLAND
- PFO WETLAND
- PSS WETLAND
- POND
- PERENNIAL STREAM
- INTERMITTENT STREAM
- EPHEMERAL STREAM
- NON-JD DRAINAGE
- ⊕ CULVERT



**COALFIELDS EXPRESSWAY PIE STUDY  
WYOMING COUNTY, WEST VIRGINIA**

---

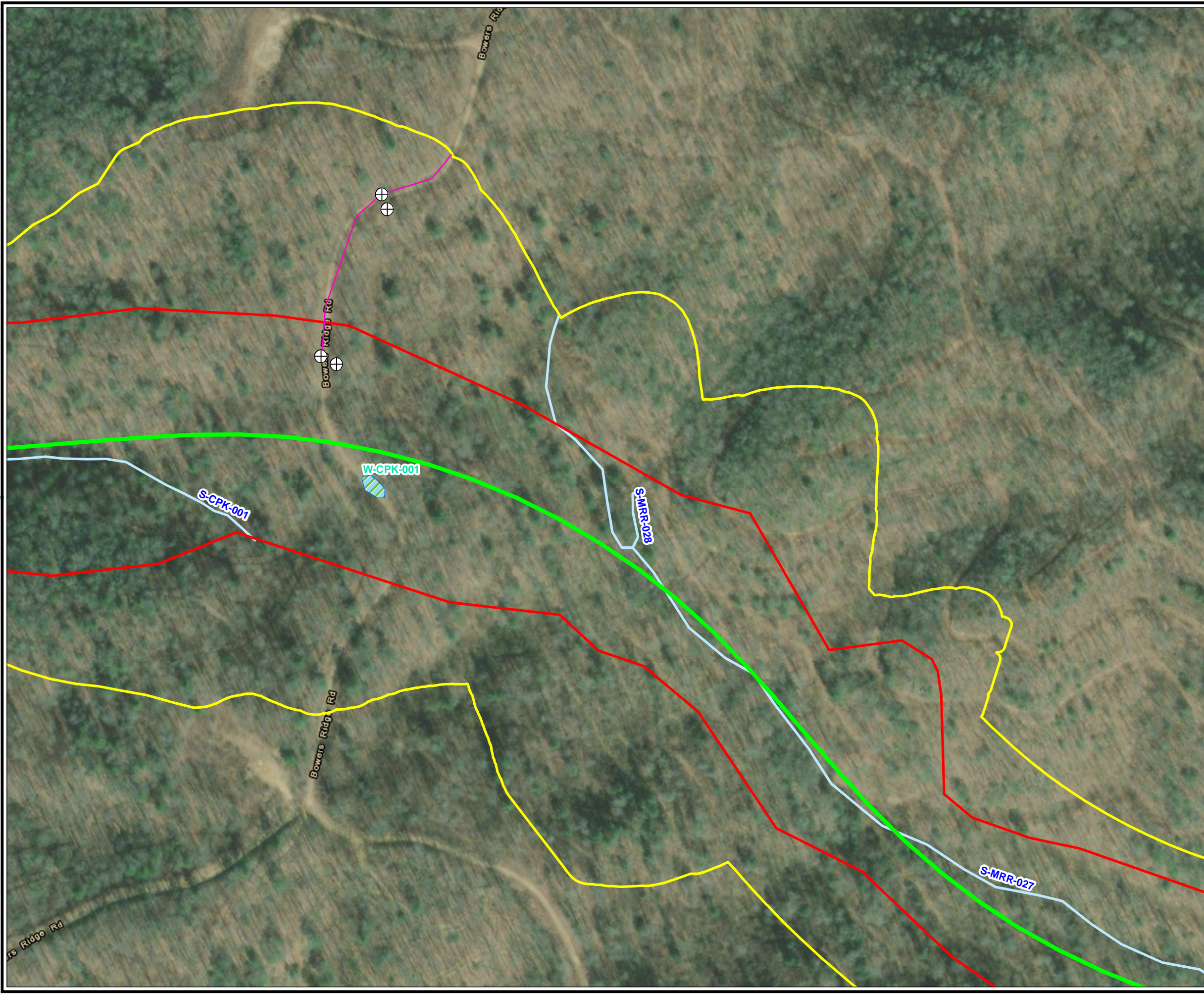
**FIGURE 7 (SHEET 19 OF 31)  
RESOURCES MAP**















---

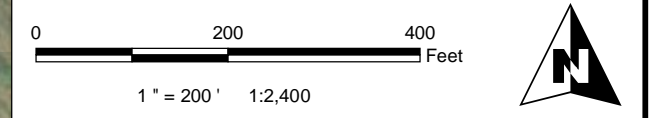
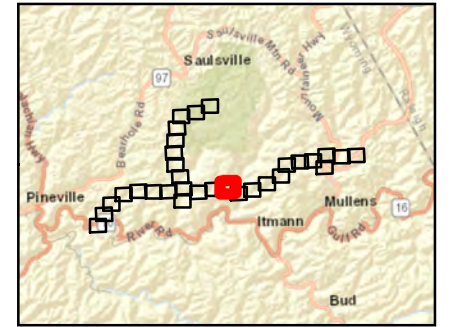
135 Corporate Center Drive  
Suite 540  
Scott Depot, WV 25560  
Phone: 304-346-2599

---

AUGUST 2022
WDRv3P\_Fig07\_Resources\_11x17.mxd




-  ENVIRONMENTAL CLEARANCE
-  CONSTRUCTION LIMITS
-  MULLENS TO CR16
-  MULLENS TO SLAB FORK
-  ACCESS ROAD
-  PEM WETLAND
-  PFO WETLAND
-  PSS WETLAND
-  POND
-  PERENNIAL STREAM
-  INTERMITTENT STREAM
-  EPHEMERAL STREAM
-  NON-JD DRAINAGE
-  CULVERT



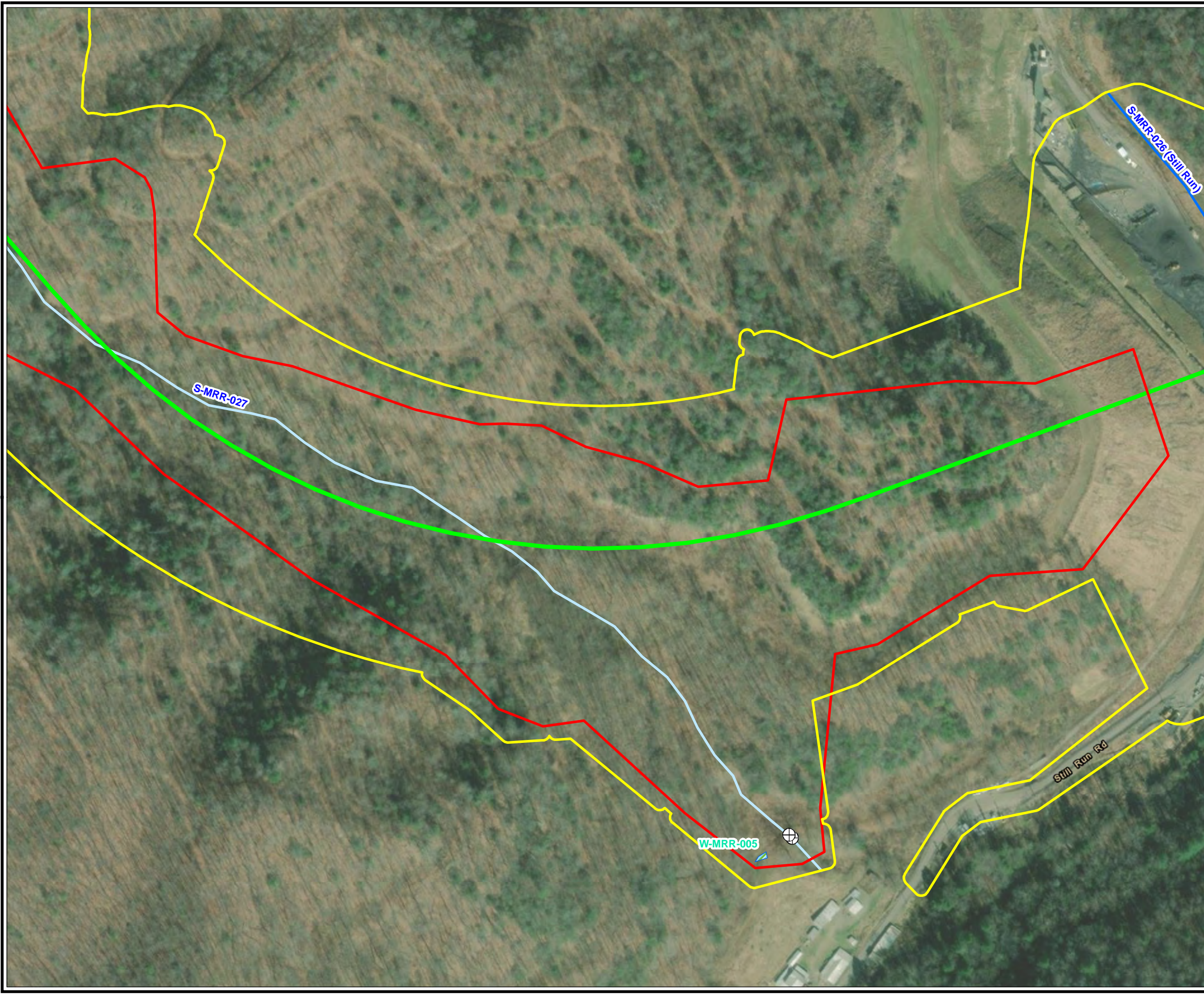
**COALFIELDS EXPRESSWAY PIE STUDY  
WYOMING COUNTY, WEST VIRGINIA**


**FIGURE 7 (SHEET 20 OF 31)  
RESOURCES MAP**

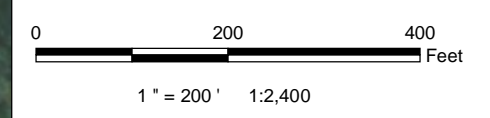
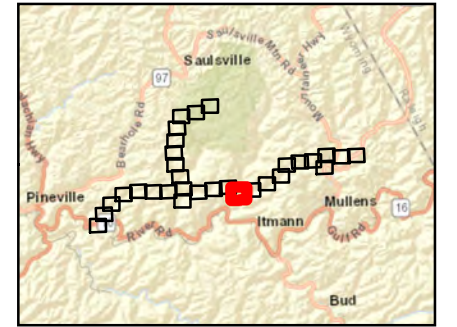


135 Corporate Center Drive  
Suite 540  
Scott Depot, WV 25560  
Phone: 304-346-2599

AUGUST 2022 WDRv3P\_Fig07\_Resources\_11x17.mxd

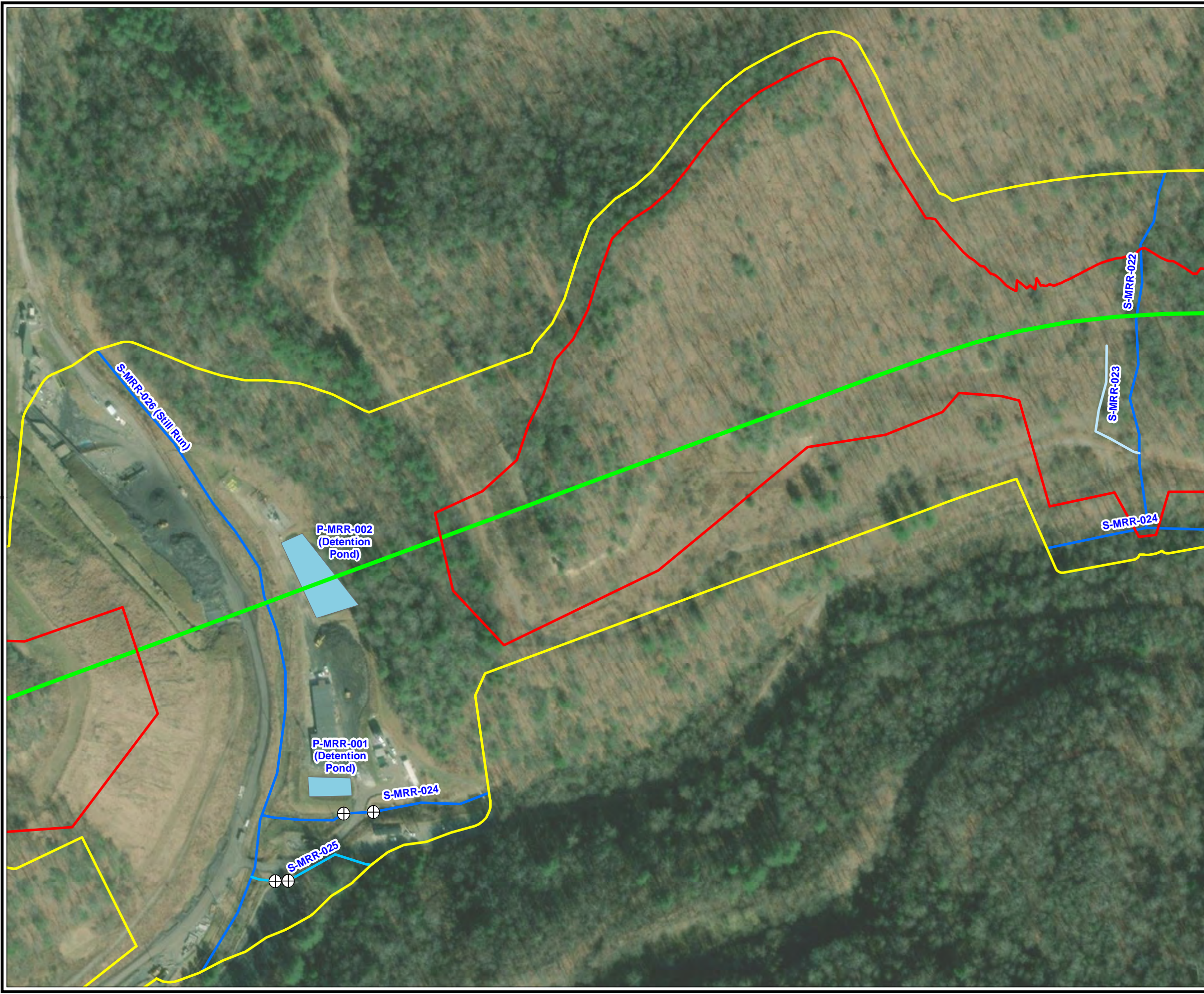


-  ENVIRONMENTAL CLEARANCE
-  CONSTRUCTION LIMITS
-  MULLENS TO CR16
-  MULLENS TO SLAB FORK
-  ACCESS ROAD
-  PEM WETLAND
-  PFO WETLAND
-  PSS WETLAND
-  POND
-  PERENNIAL STREAM
-  INTERMITTENT STREAM
-  EPHEMERAL STREAM
-  NON-JD DRAINAGE
-  CULVERT

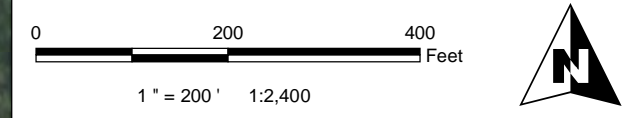
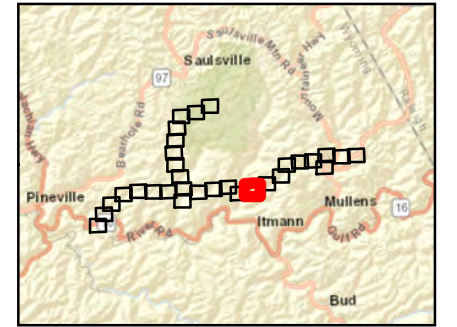


**COALFIELDS EXPRESSWAY PIE STUDY  
WYOMING COUNTY, WEST VIRGINIA**

**FIGURE 7 (SHEET 21 OF 31)  
RESOURCES MAP**




- ENVIRONMENTAL CLEARANCE
- CONSTRUCTION LIMITS
- MULLENS TO CR16
- MULLENS TO SLAB FORK
- ACCESS ROAD
- PEM WETLAND
- PFO WETLAND
- PSS WETLAND
- POND
- PERENNIAL STREAM
- INTERMITTENT STREAM
- EPHEMERAL STREAM
- NON-JD DRAINAGE
- CULVERT



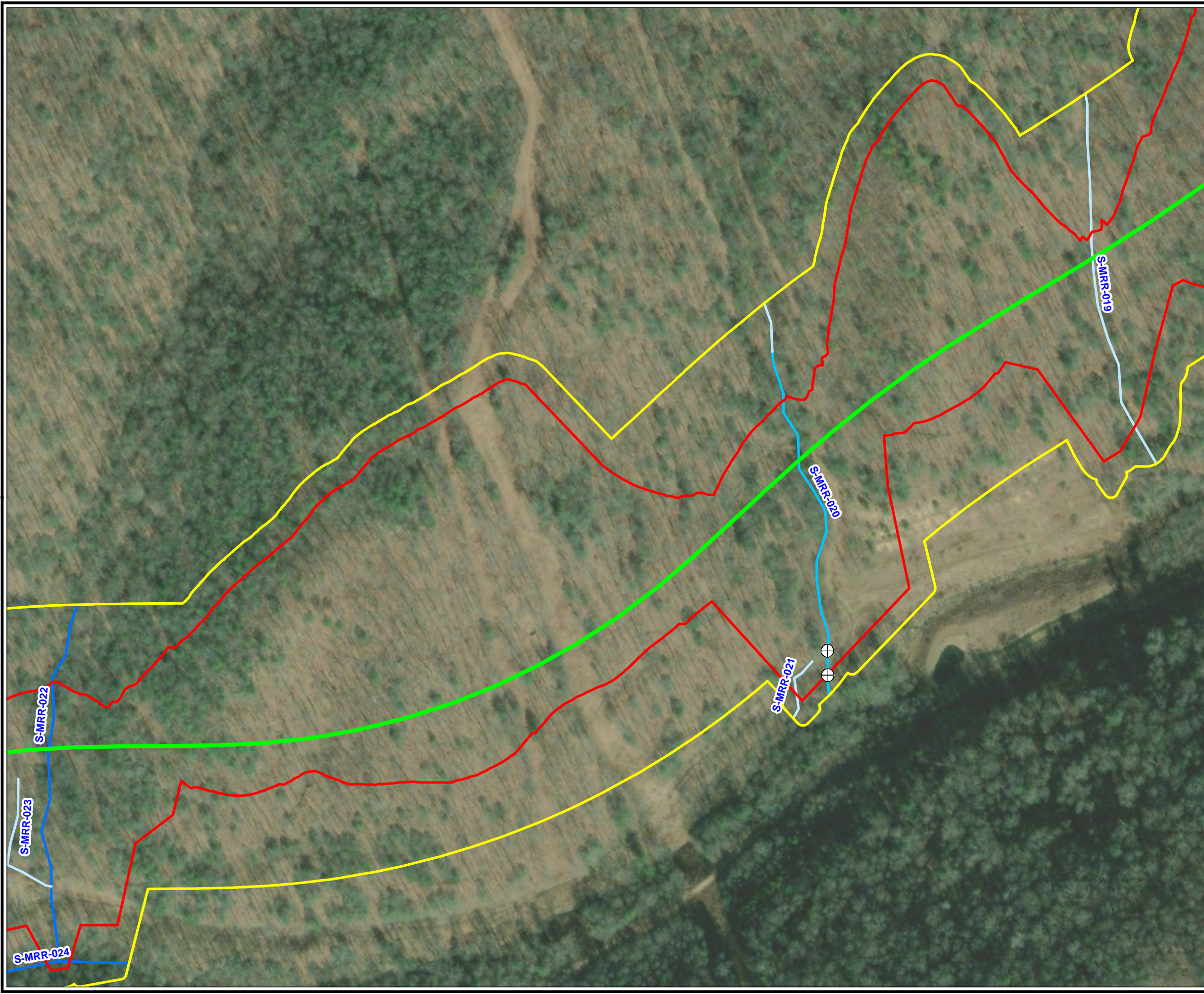
**COALFIELDS EXPRESSWAY PIE STUDY  
WYOMING COUNTY, WEST VIRGINIA**















**FIGURE 7 (SHEET 22 OF 31)  
RESOURCES MAP**

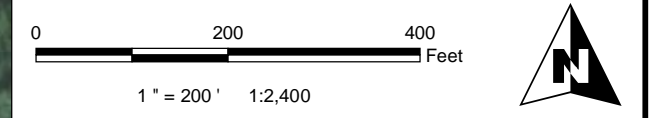
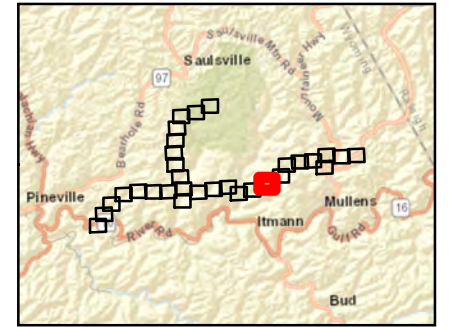


135 Corporate Center Drive  
Suite 540  
Scott Depot, WV 25560  
Phone: 304-346-2599

AUGUST 2022
WDRv3P\_Fig07\_Resources\_11x17.mxd




-  ENVIRONMENTAL CLEARANCE
-  CONSTRUCTION LIMITS
-  MULLENS TO CR16
-  MULLENS TO SLAB FORK
-  ACCESS ROAD
-  PEM WETLAND
-  PFO WETLAND
-  PSS WETLAND
-  POND
-  PERENNIAL STREAM
-  INTERMITTENT STREAM
-  EPHEMERAL STREAM
-  NON-JD DRAINAGE
-  CULVERT



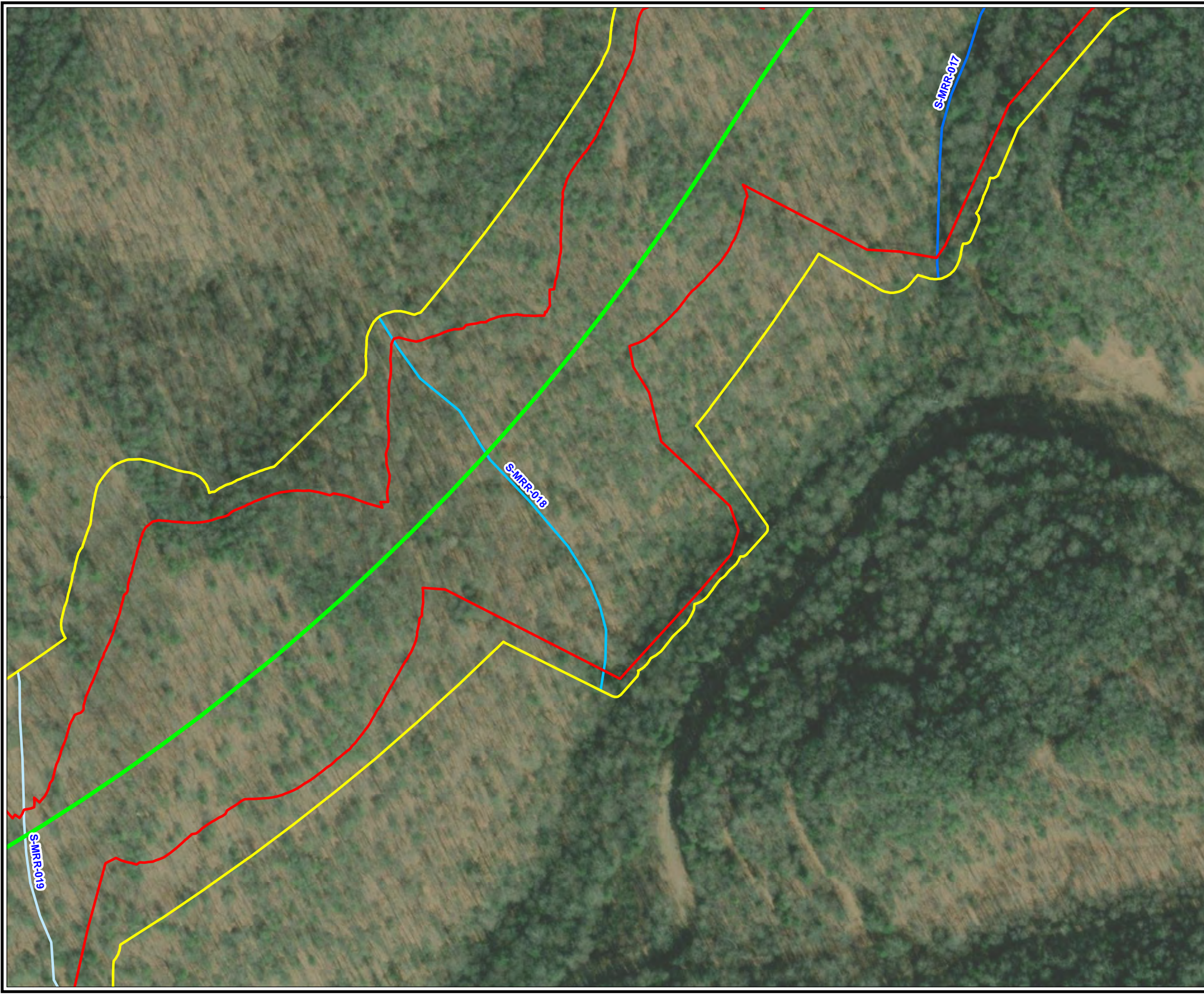
**COALFIELDS EXPRESSWAY PIE STUDY  
WYOMING COUNTY, WEST VIRGINIA**

**FIGURE 7 (SHEET 23 OF 31)  
RESOURCES MAP**

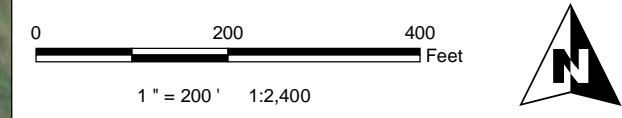
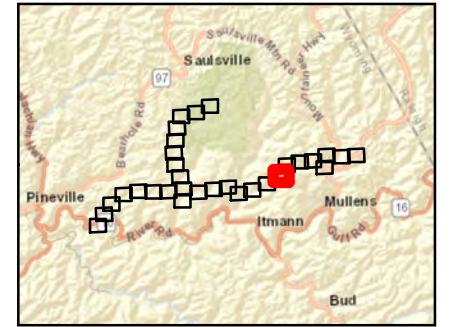


135 Corporate Center Drive  
Suite 540  
Scott Depot, WV 25560  
Phone: 304-346-2599

AUGUST 2022 WDRv3P\_Fig07\_Resources\_11x17.mxd




- ENVIRONMENTAL CLEARANCE
- CONSTRUCTION LIMITS
- MULLENS TO CR16
- MULLENS TO SLAB FORK
- ACCESS ROAD
- PEM WETLAND
- PFO WETLAND
- PSS WETLAND
- POND
- PERENNIAL STREAM
- INTERMITTENT STREAM
- EPHEMERAL STREAM
- NON-JD DRAINAGE
- CULVERT



**COALFIELDS EXPRESSWAY PIE STUDY  
WYOMING COUNTY, WEST VIRGINIA**

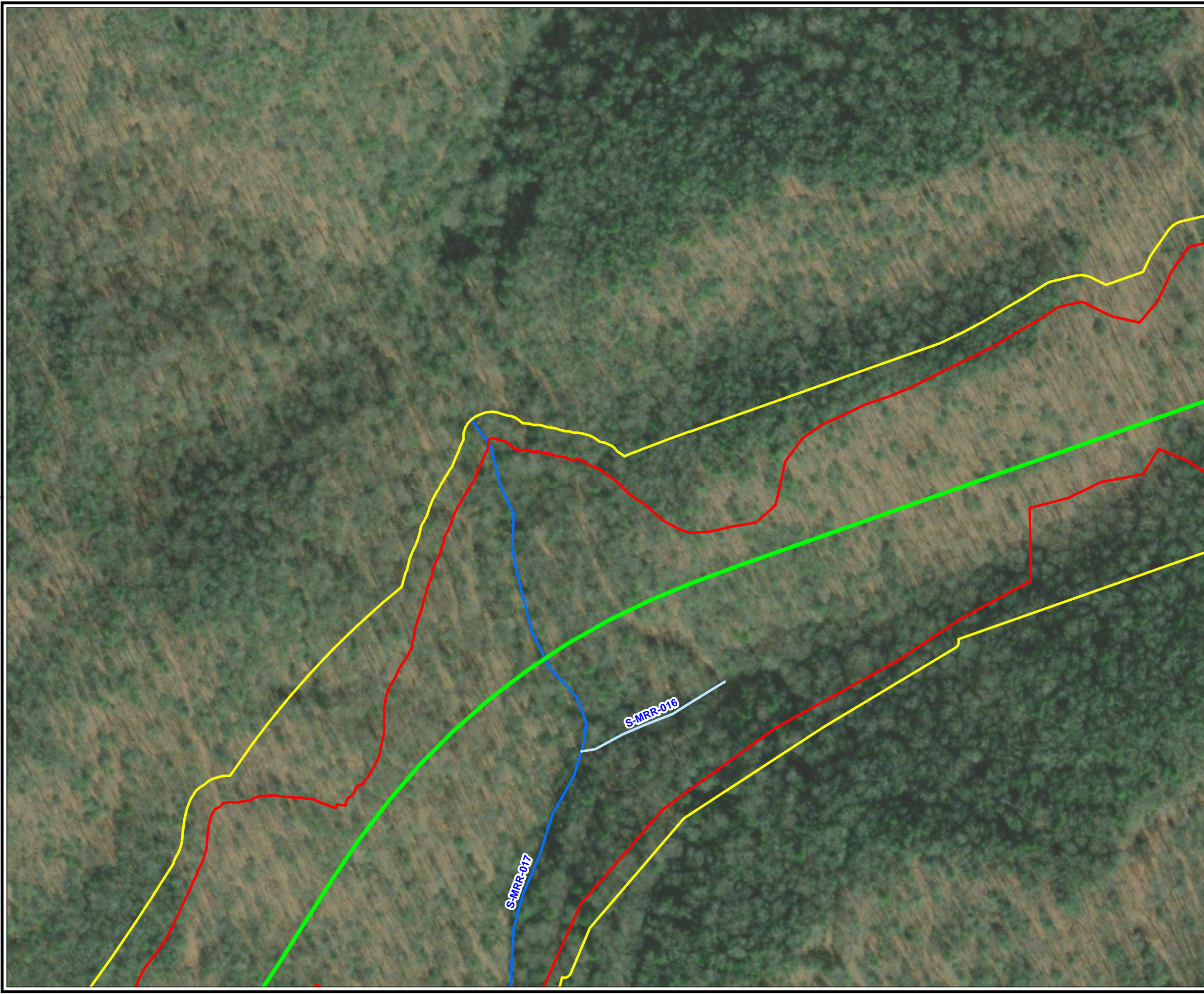
**FIGURE 7 (SHEET 24 OF 31)  
RESOURCES MAP**












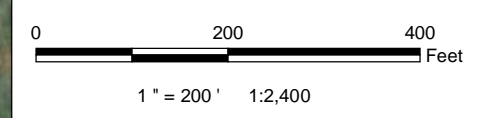
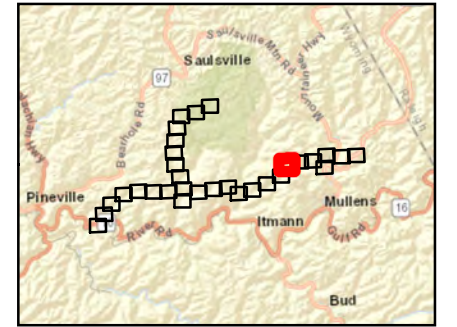
135 Corporate Center Drive  
Suite 540  
Scott Depot, WV 25560  
Phone: 304-346-2599

AUGUST 2022 WDRv3P\_Fig07\_Resources\_11x17.mxd





-  ENVIRONMENTAL CLEARANCE
-  CONSTRUCTION LIMITS
-  MULLENS TO CR16
-  MULLENS TO SLAB FORK
-  ACCESS ROAD
-  PEM WETLAND
-  PFO WETLAND
-  PSS WETLAND
-  POND
-  PERENNIAL STREAM
-  INTERMITTENT STREAM
-  EPHEMERAL STREAM
-  NON-JD DRAINAGE
-  CULVERT

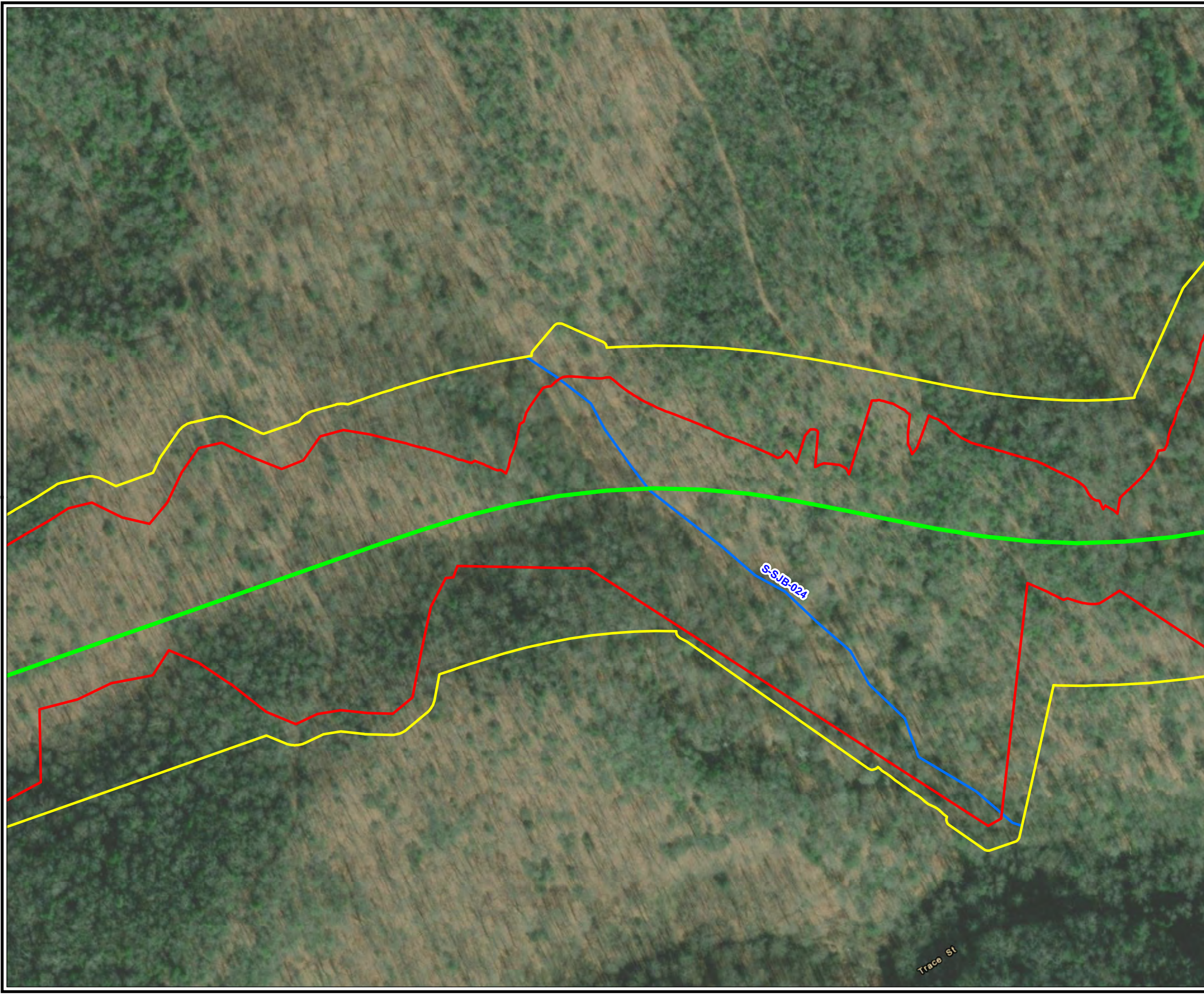


**COALFIELDS EXPRESSWAY PIE STUDY  
WYOMING COUNTY, WEST VIRGINIA**

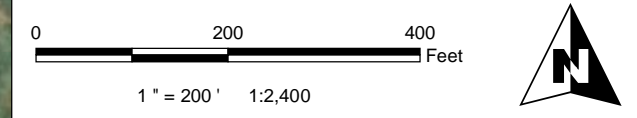
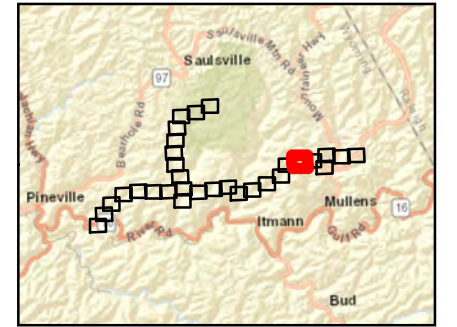
**FIGURE 7 (SHEET 25 OF 31)  
RESOURCES MAP**



135 Corporate Center Drive  
Suite 540  
Scott Depot, WV 25560  
Phone: 304-346-2599




- ENVIRONMENTAL CLEARANCE
- CONSTRUCTION LIMITS
- MULLENS TO CR16
- MULLENS TO SLAB FORK
- ACCESS ROAD
- PEM WETLAND
- PFO WETLAND
- PSS WETLAND
- POND
- PERENNIAL STREAM
- INTERMITTENT STREAM
- EPHEMERAL STREAM
- NON-JD DRAINAGE
- CULVERT



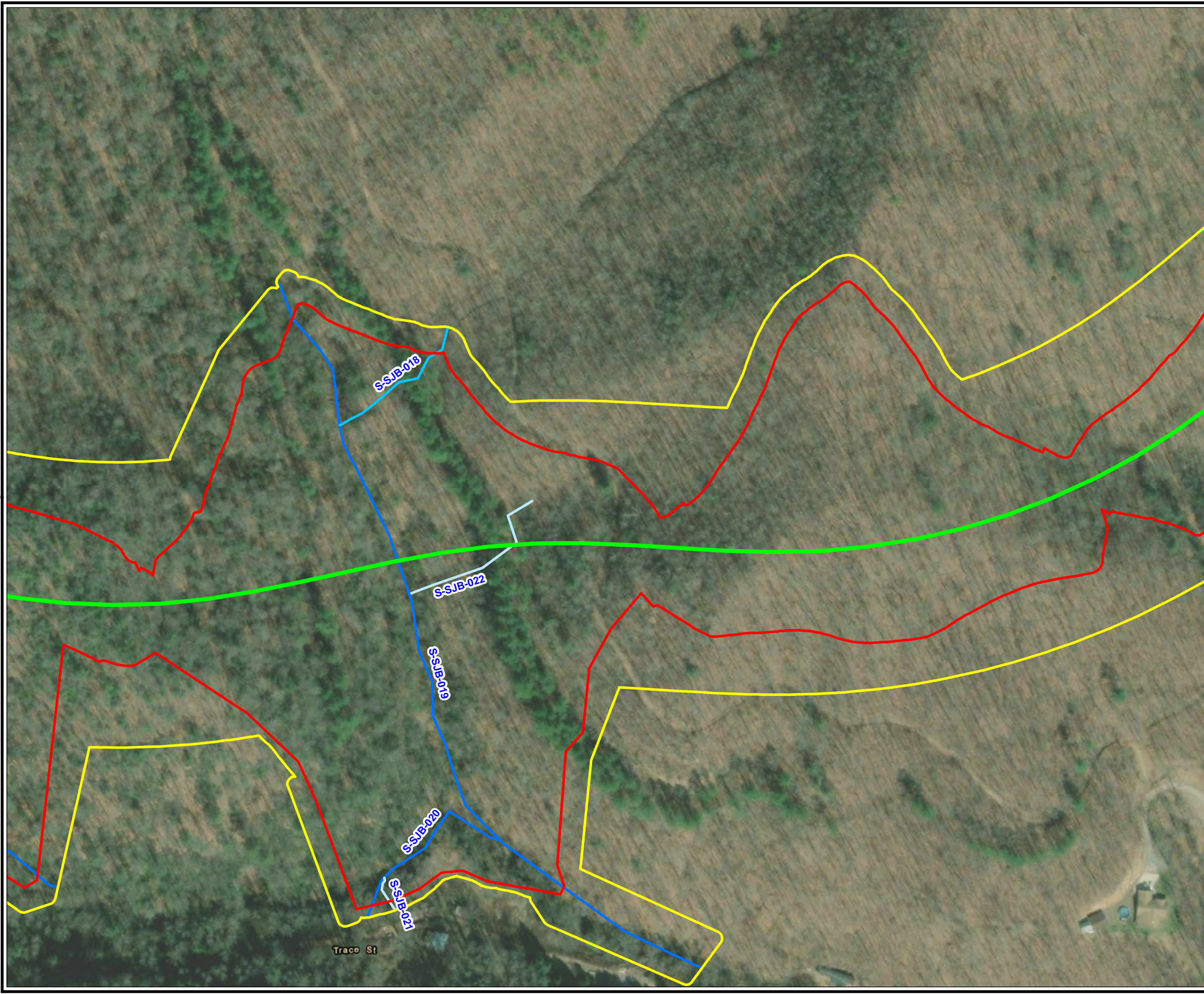
**COALFIELDS EXPRESSWAY PIE STUDY  
WYOMING COUNTY, WEST VIRGINIA**

**FIGURE 7 (SHEET 26 OF 31)  
RESOURCES MAP**

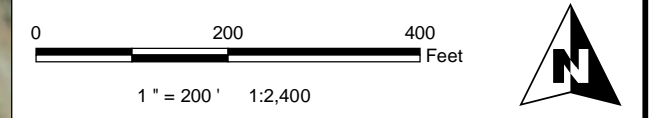
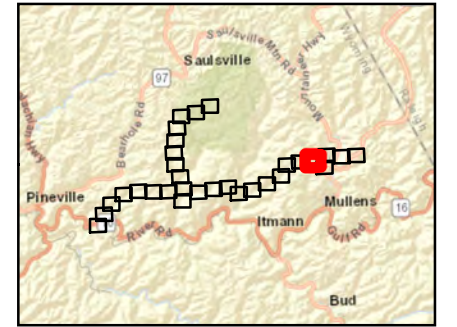


135 Corporate Center Drive  
 Suite 540  
 Scott Depot, WV 25560  
 Phone: 304-346-2599

AUGUST 2022
WDRv3P\_Fig07\_Resources\_11x17.mxd




- ENVIRONMENTAL CLEARANCE
- CONSTRUCTION LIMITS
- MULLENS TO CR16
- MULLENS TO SLAB FORK
- ACCESS ROAD
- PEM WETLAND
- PFO WETLAND
- PSS WETLAND
- POND
- PERENNIAL STREAM
- INTERMITTENT STREAM
- EPHEMERAL STREAM
- NON-JD DRAINAGE
- ⊕ CULVERT



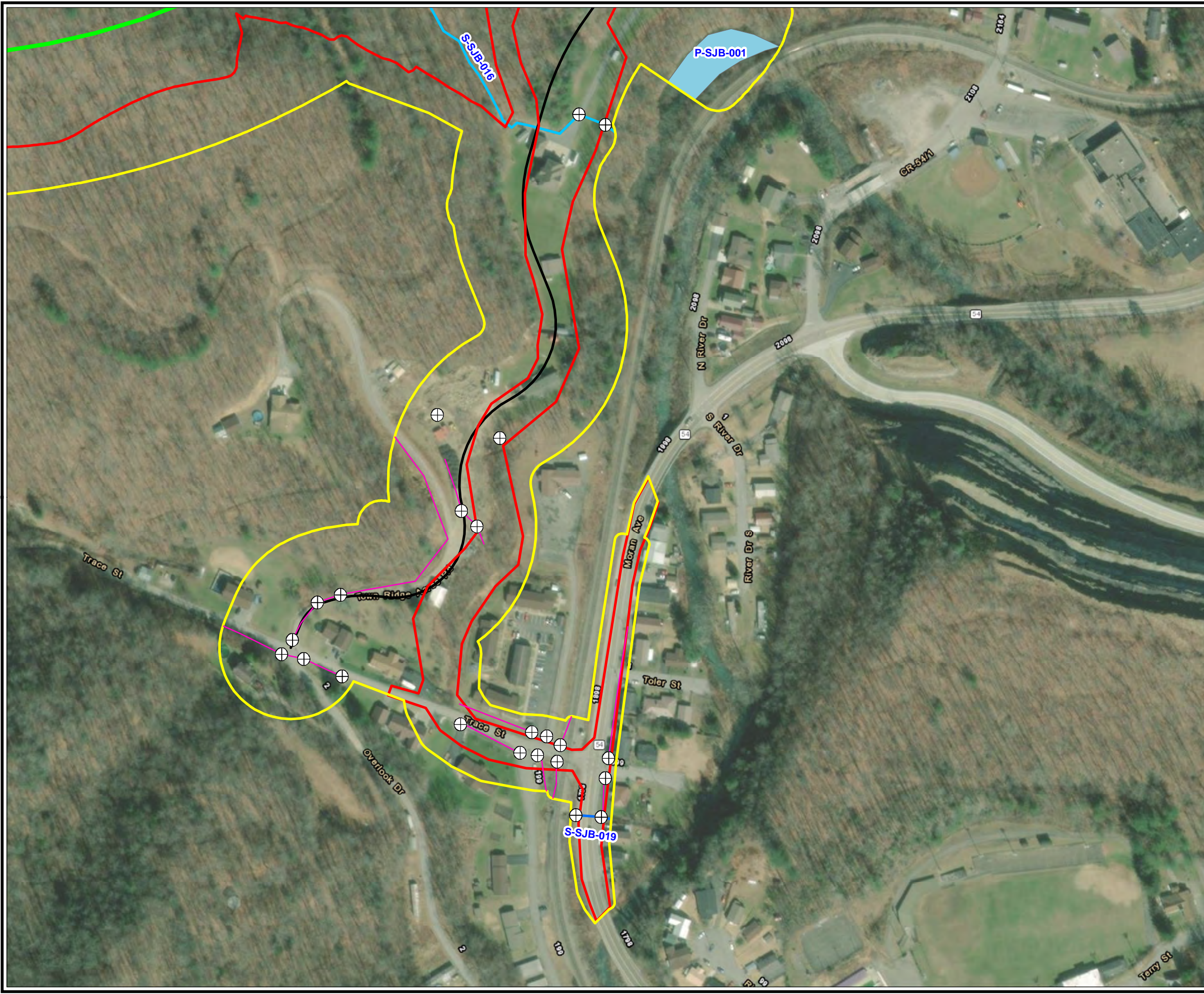
**COALFIELDS EXPRESSWAY PIE STUDY  
WYOMING COUNTY, WEST VIRGINIA**

**FIGURE 7 (SHEET 27 OF 31)  
RESOURCES MAP**

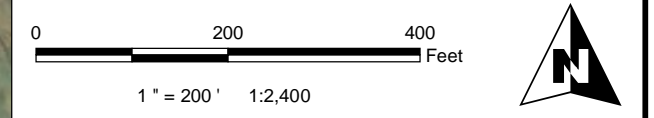
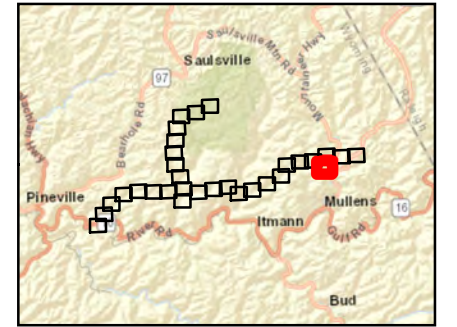


135 Corporate Center Drive  
Suite 540  
Scott Depot, WV 25560  
Phone: 304-346-2599

AUGUST 2022
WDRv3P\_Fig07\_Resources\_11x17.mxd




- ENVIRONMENTAL CLEARANCE
- CONSTRUCTION LIMITS
- MULLENS TO CR16
- MULLENS TO SLAB FORK
- ACCESS ROAD
- PEM WETLAND
- PFO WETLAND
- PSS WETLAND
- POND
- PERENNIAL STREAM
- INTERMITTENT STREAM
- EPHEMERAL STREAM
- NON-JD DRAINAGE
- + CULVERT



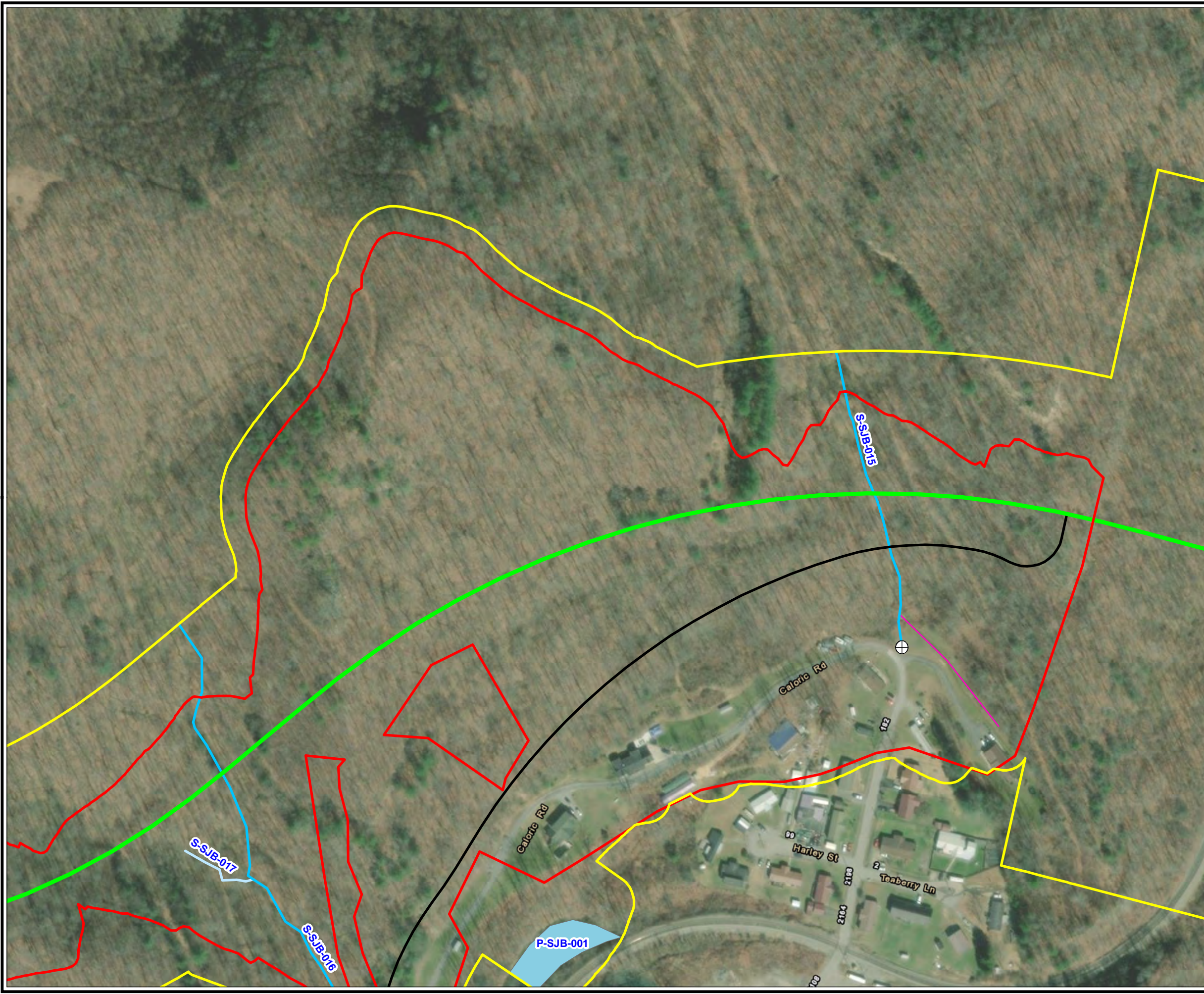
**COALFIELDS EXPRESSWAY PIE STUDY  
WYOMING COUNTY, WEST VIRGINIA**















**FIGURE 7 (SHEET 28 OF 31)  
RESOURCES MAP**

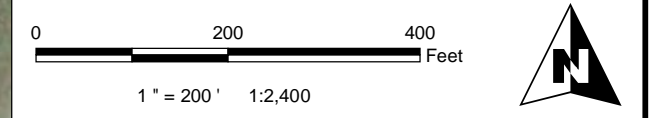
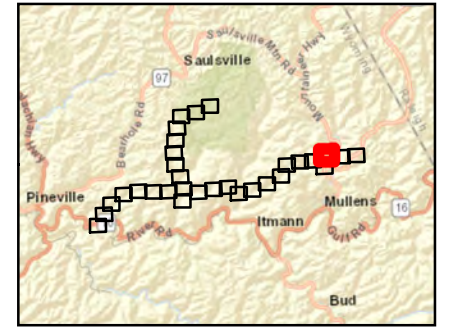


135 Corporate Center Drive  
Suite 540  
Scott Depot, WV 25560  
Phone: 304-346-2599

AUGUST 2022
WDRv3P\_Fig07\_Resources\_11x17.mxd




-  ENVIRONMENTAL CLEARANCE
-  CONSTRUCTION LIMITS
-  MULLENS TO CR16
-  MULLENS TO SLAB FORK
-  ACCESS ROAD
-  PEM WETLAND
-  PFO WETLAND
-  PSS WETLAND
-  POND
-  PERENNIAL STREAM
-  INTERMITTENT STREAM
-  EPHEMERAL STREAM
-  NON-JD DRAINAGE
-  CULVERT



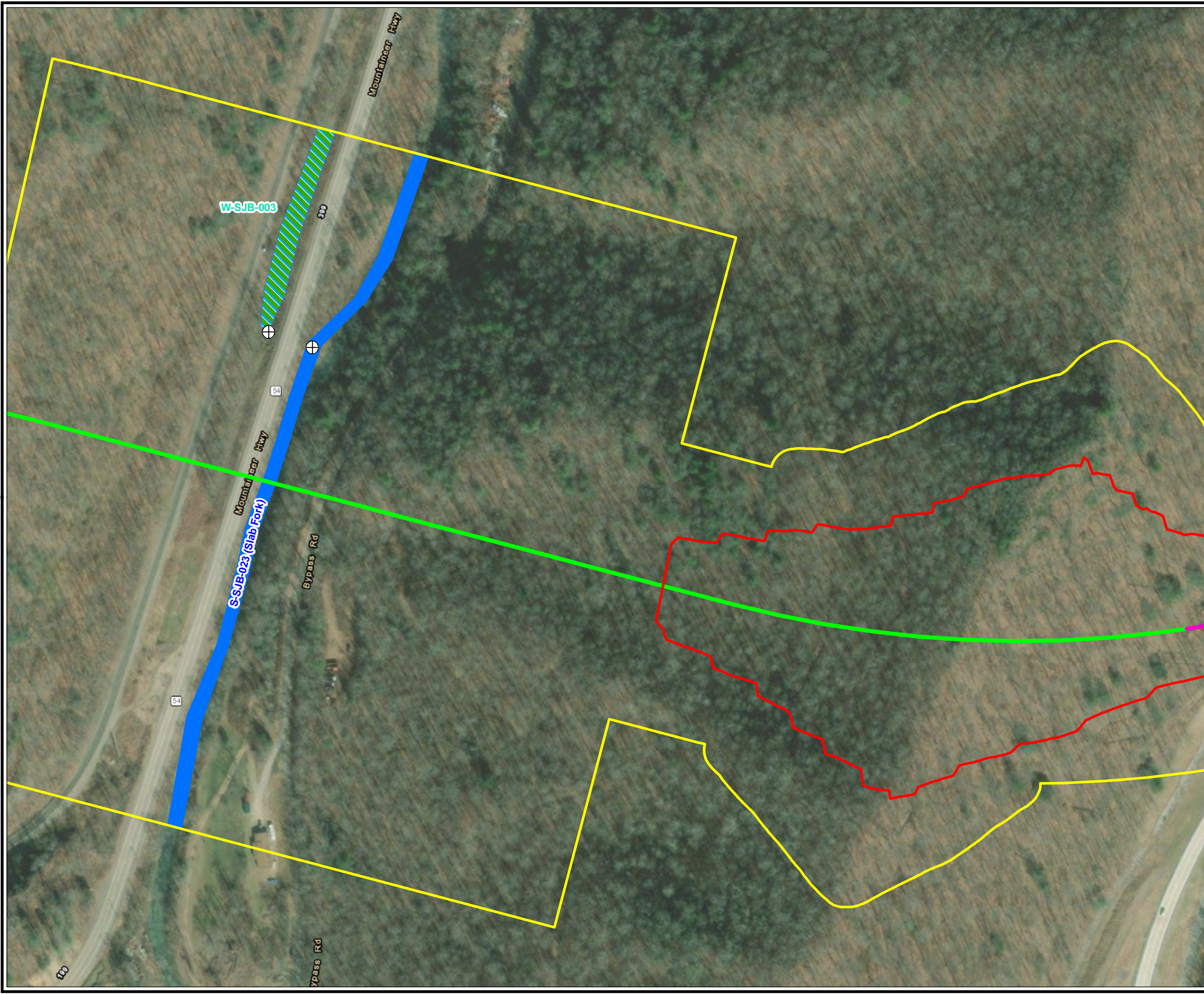
**COALFIELDS EXPRESSWAY PIE STUDY  
WYOMING COUNTY, WEST VIRGINIA**

**FIGURE 7 (SHEET 29 OF 31)  
RESOURCES MAP**

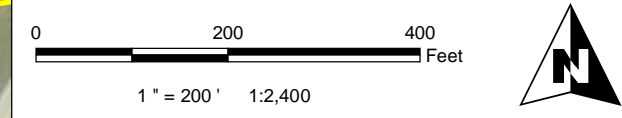
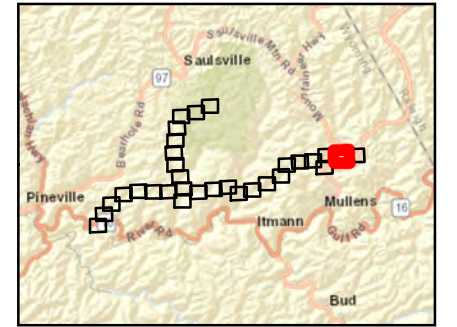


135 Corporate Center Drive  
Suite 540  
Scott Depot, WV 25560  
Phone: 304-346-2599

AUGUST 2022 WDRV3P\_Fig07\_Resources\_11x17.mxd




- ENVIRONMENTAL CLEARANCE
- CONSTRUCTION LIMITS
- MULLENS TO CR16
- MULLENS TO SLAB FORK
- ACCESS ROAD
- PEM WETLAND
- PFO WETLAND
- PSS WETLAND
- POND
- PERENNIAL STREAM
- INTERMITTENT STREAM
- EPHEMERAL STREAM
- NON-JD DRAINAGE
- CULVERT



**COALFIELDS EXPRESSWAY PIE STUDY  
WYOMING COUNTY, WEST VIRGINIA**

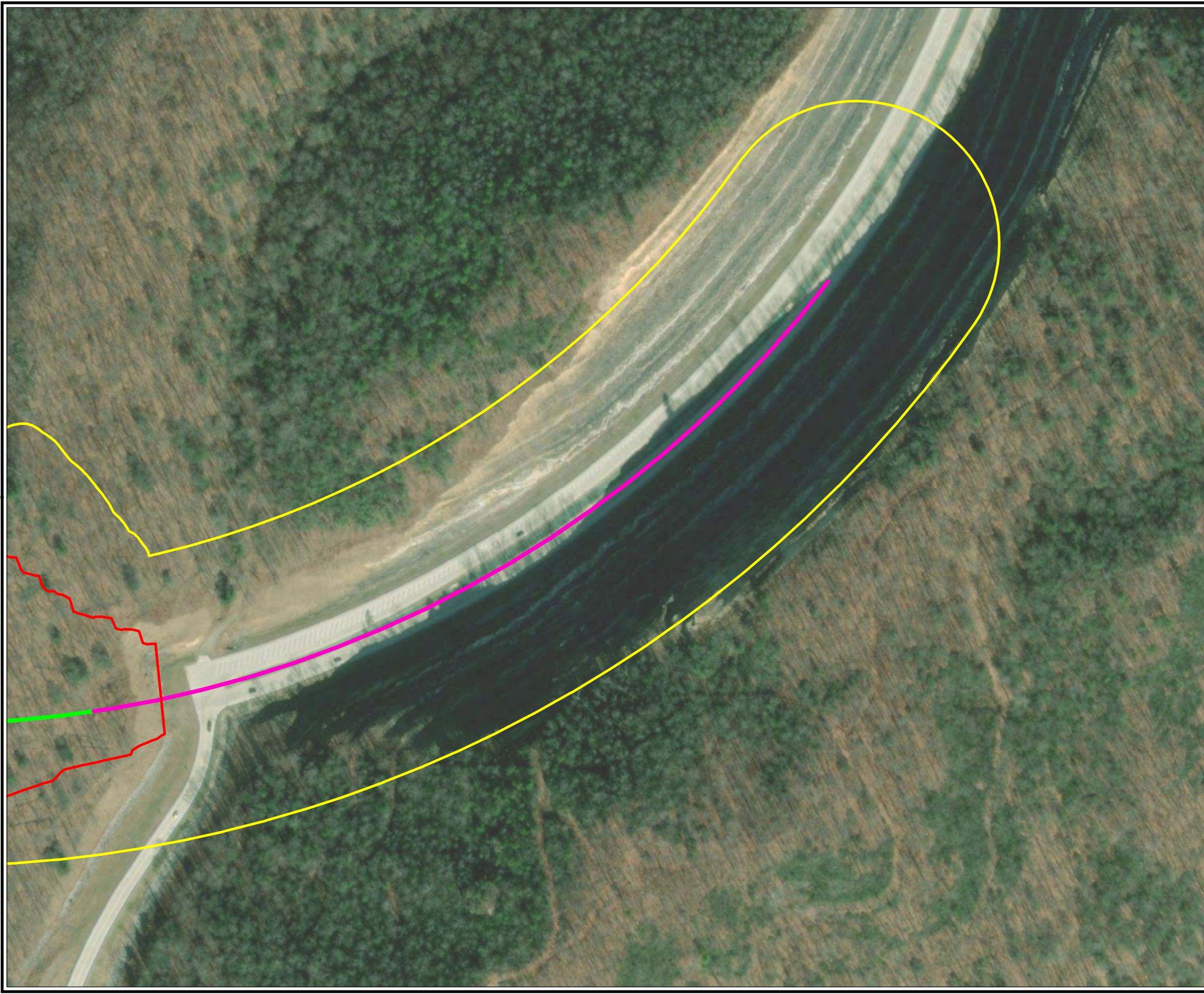
**FIGURE 7 (SHEET 30 OF 31)  
RESOURCES MAP**















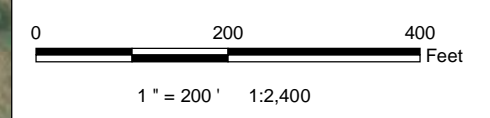
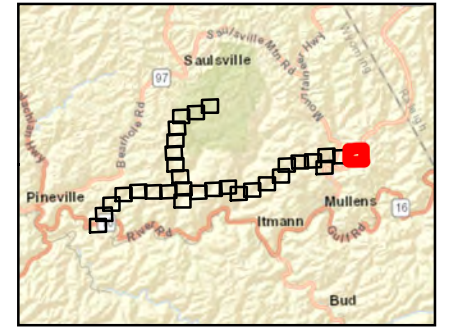
135 Corporate Center Drive  
Suite 540  
Scott Depot, WV 25560  
Phone: 304-346-2599

AUGUST 2022

WDRv3P\_Fig07\_Resources\_11x17.mxd



-  ENVIRONMENTAL CLEARANCE
-  CONSTRUCTION LIMITS
-  MULLENS TO CR16
-  MULLENS TO SLAB FORK
-  ACCESS ROAD
-  PEM WETLAND
-  PFO WETLAND
-  PSS WETLAND
-  POND
-  PERENNIAL STREAM
-  INTERMITTENT STREAM
-  EPHEMERAL STREAM
-  NON-JD DRAINAGE
-  CULVERT



**COALFIELDS EXPRESSWAY PIE STUDY  
WYOMING COUNTY, WEST VIRGINIA**

**FIGURE 7 (SHEET 31 OF 31)  
RESOURCES MAP**



135 Corporate Center Drive  
Suite 540  
Scott Depot, WV 25560  
Phone: 304-346-2599