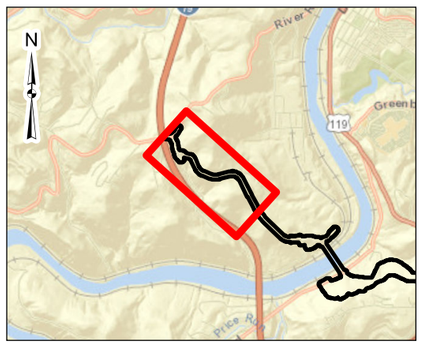

Legend

- Preferred Alternative Project Area
- Potentially Hazardous Waste Sites
- Existing Stormwater Basin
- NRHP-Listed Resource
- Palustrine Wetlands
- Perennial Stream
- Ephemeral Stream

DATA SOURCE(S): ESRI WMS - OpenStreetMap
WV Sheriffs Association 2018 - Base Aerial Imagery

Feet
0 150 300 600

Preferred Alternative 3

Figure
1-1

bsreese: 4/9/2024 1:40 PM

NSRR Spur

NSRR

Norfolk Southern

NSA 3

NSA 5

NSA 4

W04

Rail Street

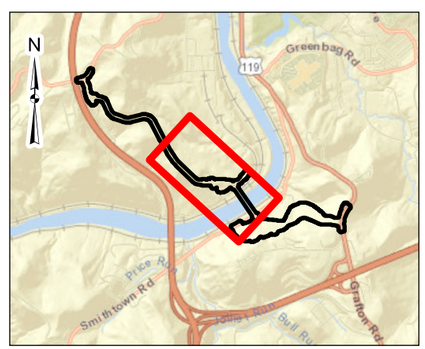

Legend

- Preferred Alternative Project Area
- Potentially Hazardous Waste Sites
- Existing Stormwater Basin
- Cemetery
- Palustrine Wetlands
- 100-Year Floodplain
- Monongahela River Rail Trail
- Perennial Stream
- Intermittent Stream

DATA SOURCE(S): ESRI WMS - OpenStreetMap
WV Sheriffs Association 2018 - Base Aerial Imagery

Feet
0 150 300 600

Preferred Alternative 3

Figure

1-2

N:\GIS Projects\P237148 Morgantown Industrial Park\Maps\20231005 EA Maps\20231005 EA Maps.aprx
tstreese 4/9/2024 1:40 PM

NSA 3

NSA 4

NSA 5

Kingdom Hall of Jehovah's Witnesses

W01

W02

W03

W04

NSA 7

LUST

Bartlett Housing Solutions

NSA 6

N

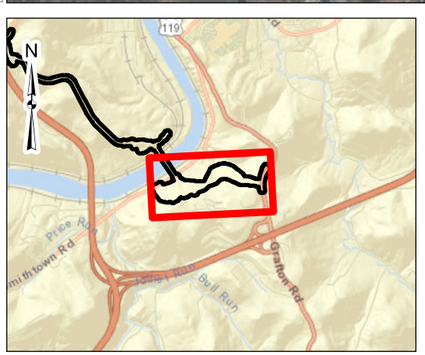

Legend

- Preferred Alternative Project Area
- Potentially Hazardous Waste Sites
- Palustrine Wetlands
- 100-Year Floodplain
- Monongahela River Rail Trail
- Perennial Stream
- Intermittent Stream
- Ephemeral Stream
- High Flow Channel
- Seep Zones
- Community Resource

DATA SOURCE(S): ESRI WMS - OpenStreetMap
WV Sheriffs Association 2018 - Base Aerial Imagery

Feet
0 150 300 600

Preferred Alternative 3

Figure

1-3

bstreese 4/9/2024 1:40 PM

N:\GIS\Projects\P23\149 Morgantown\Industrial\ParkMaps\20231005 EA Maps\20231005 EA Maps.aprx