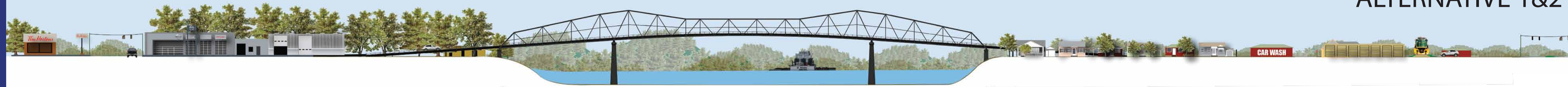



ALTERNATIVE 1&2




ALTERNATIVE 3




ALTERNATIVE 4



ALTERNATIVE 5



ALTERNATIVE 6



This conceptual visualization does not represent a final implementation proposal.



West Virginia Department of Transportation Division of Highways



Regional Intergovernmental Council Metropolitan Planning Commission

MARCH 2011