


















**PLATES**

# LEGEND



## COMMUNITY FACILITIES

-  Community Facility Boundary
-  Airport
-  Correctional Facility
-  Public Access Dam
-  Emergency Services
-  Government Building
-  Health Care Facility
-  Industrial Park
-  Nature Preserve
-  Non-Public Park/Recreation
-  Other Public Facility
-  Place of Worship and/or Cemetery
-  Post Office
-  Public Park/Recreation
-  Trail
-  School
-  Water/Sewer Facility

## ENVIRONMENTAL FEATURES

-  Floodplain
-  Wetland
-  Agricultural Preservation District
-  Farmland
-  Intermittent Stream
-  Perennial Stream









## HAZARDOUS WASTE AREAS

-   Potentially Hazardous Waste Areas




## HISTORIC RESOURCES

-   NRHP Listed
-   NRHP Eligible
-   Potentially NRHP Eligible




## TRANSPORTATION FACILITIES

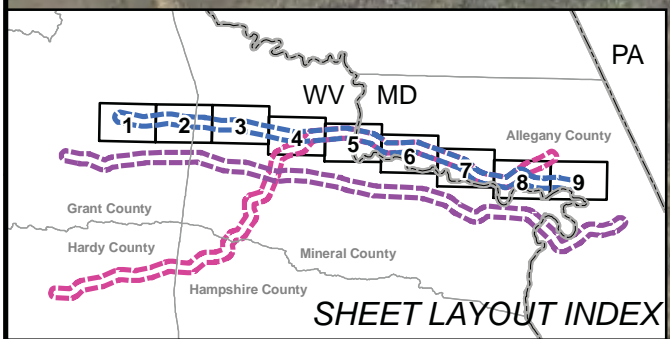
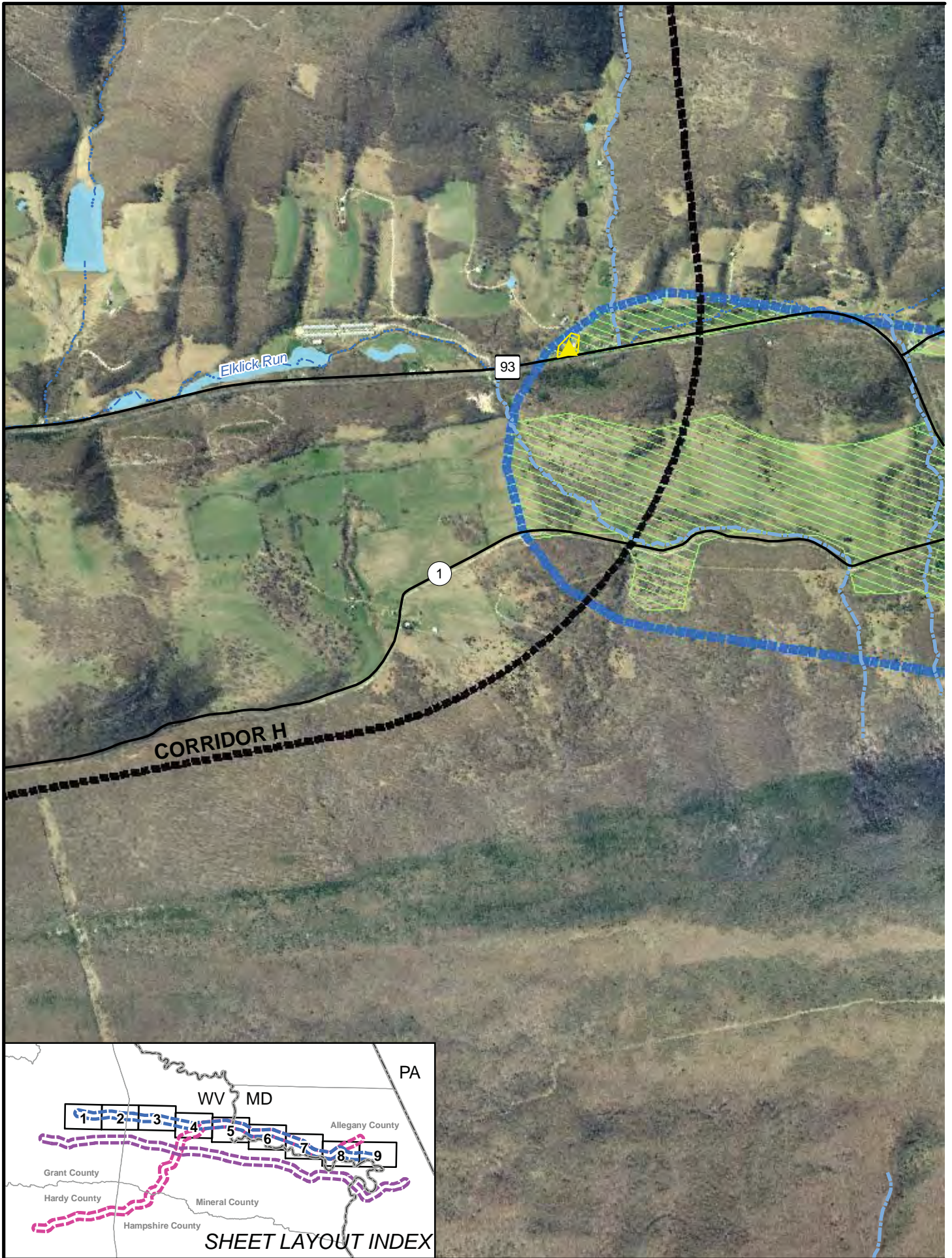
-  WV State Route
-  MD State Route
-  County Route
-  U.S. Route
-  Interstate Route
-  Road
-  Railroad
-  Corridor H Centerline

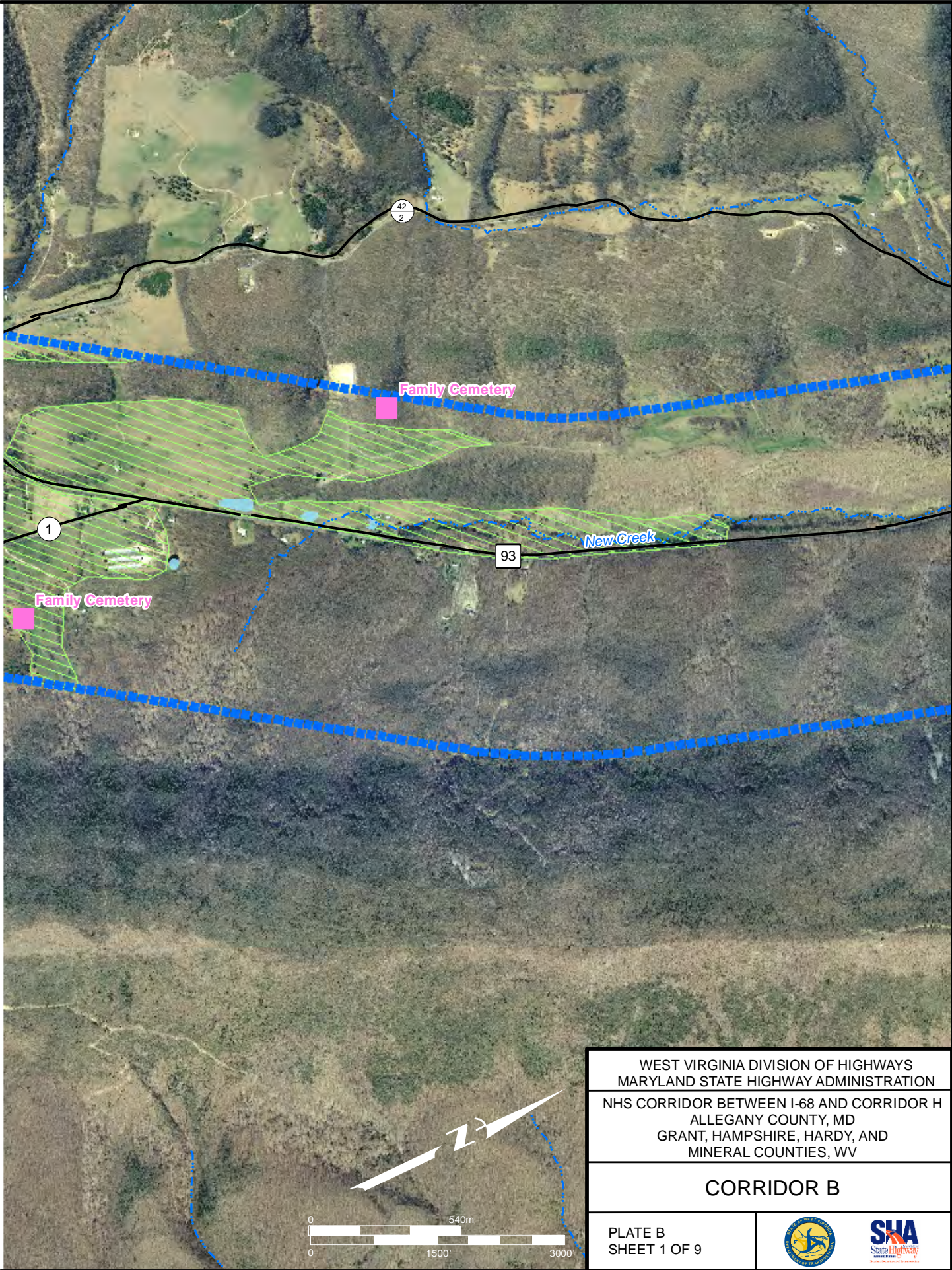
## COUNTY, STATE, AND LOCAL DESIGNATIONS

-  County Boundary
-  State Boundary
-  Populated Place

## CORRIDORS

-  Corridor B
-  Corridor C
-  Corridor D



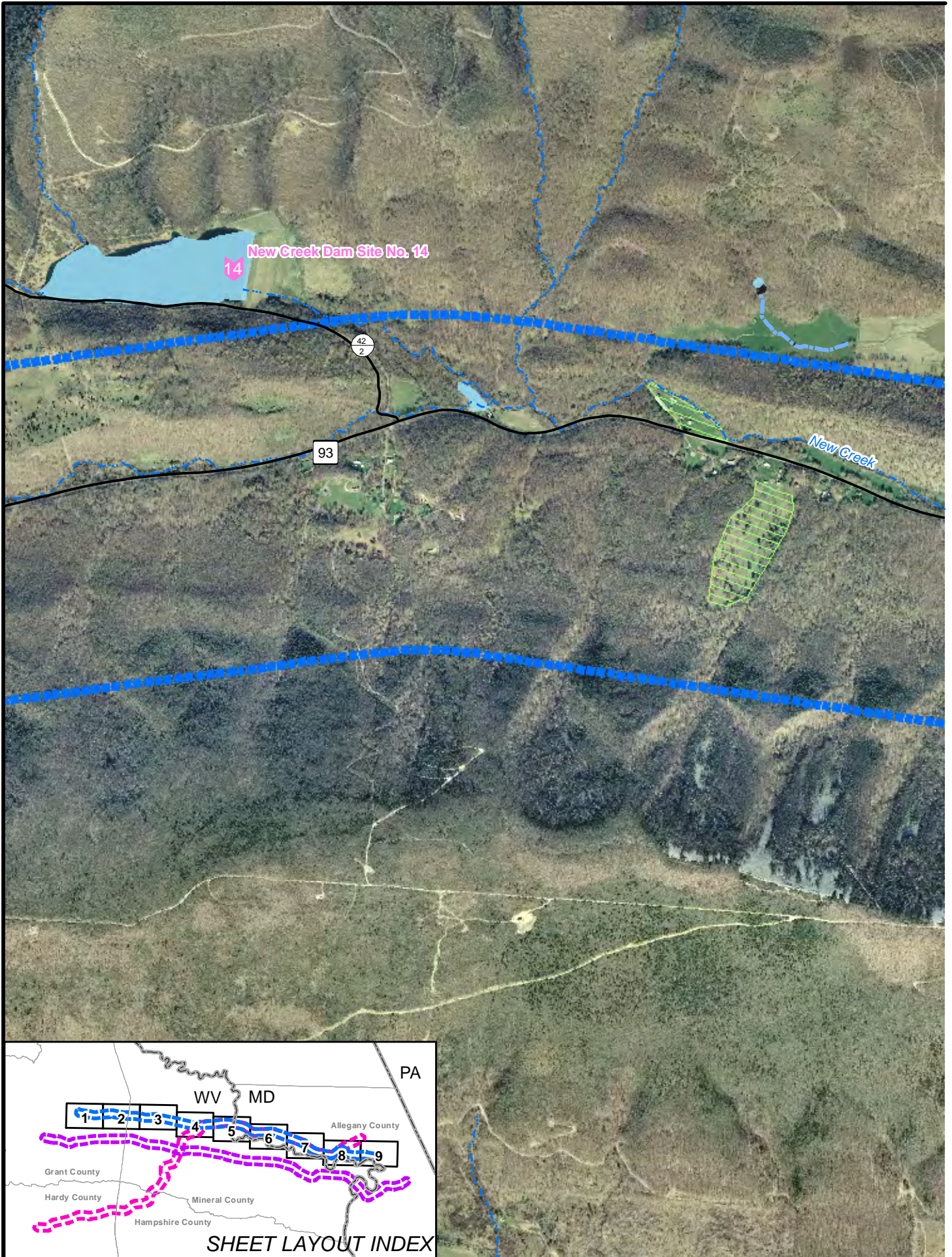


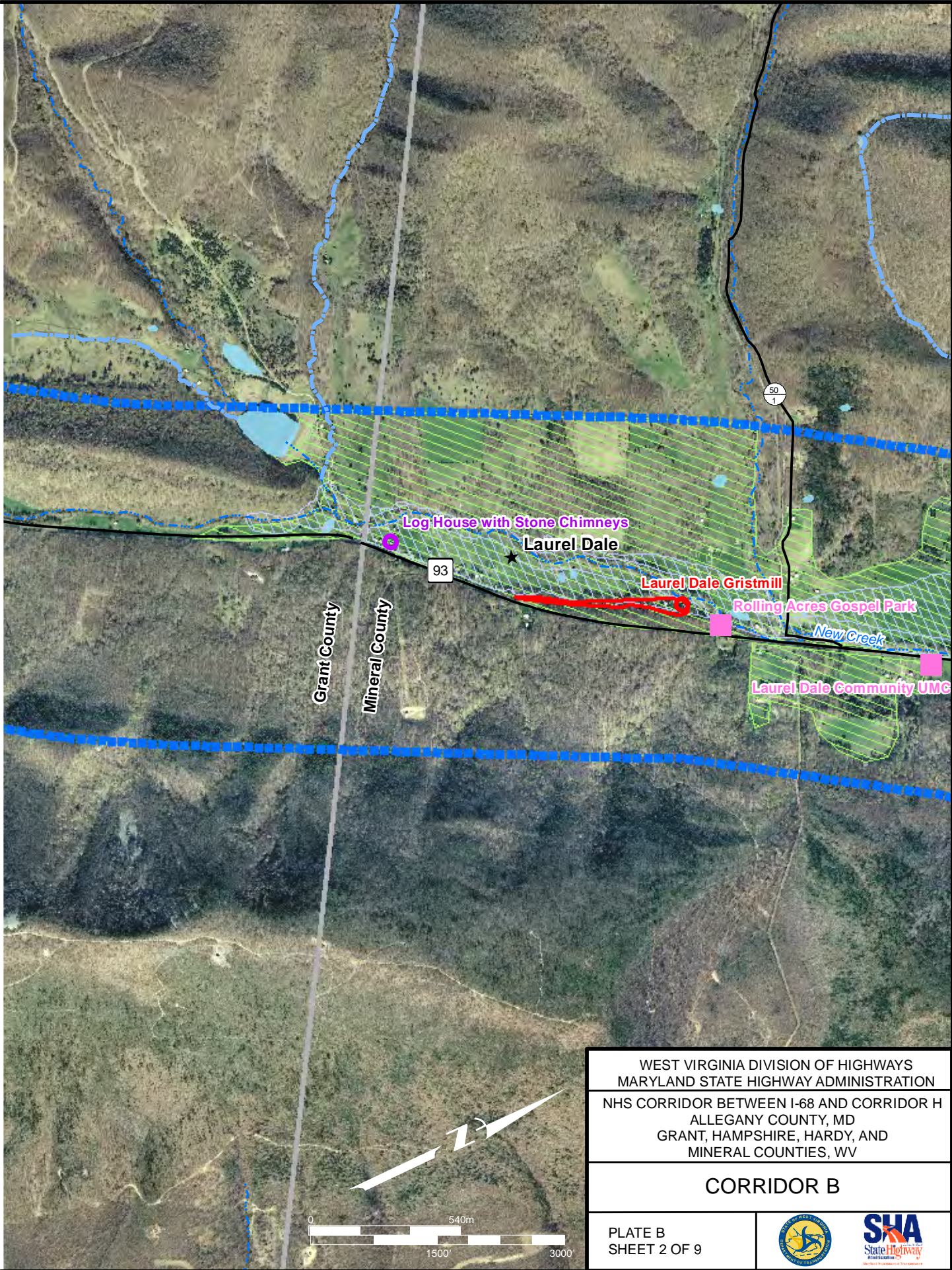
WEST VIRGINIA DIVISION OF HIGHWAYS  
MARYLAND STATE HIGHWAY ADMINISTRATION  
NHS CORRIDOR BETWEEN I-68 AND CORRIDOR H  
ALLEGANY COUNTY, MD  
GRANT, HAMPSHIRE, HARDY, AND  
MINERAL COUNTIES, WV

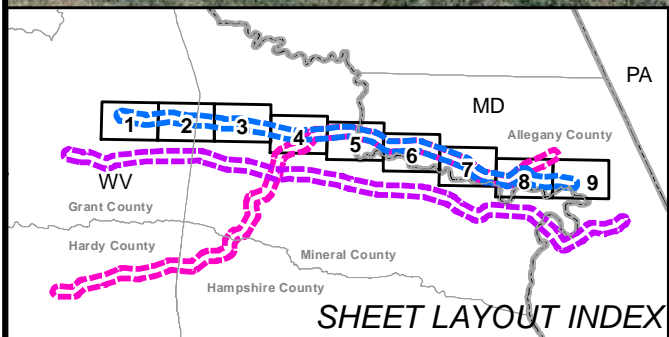
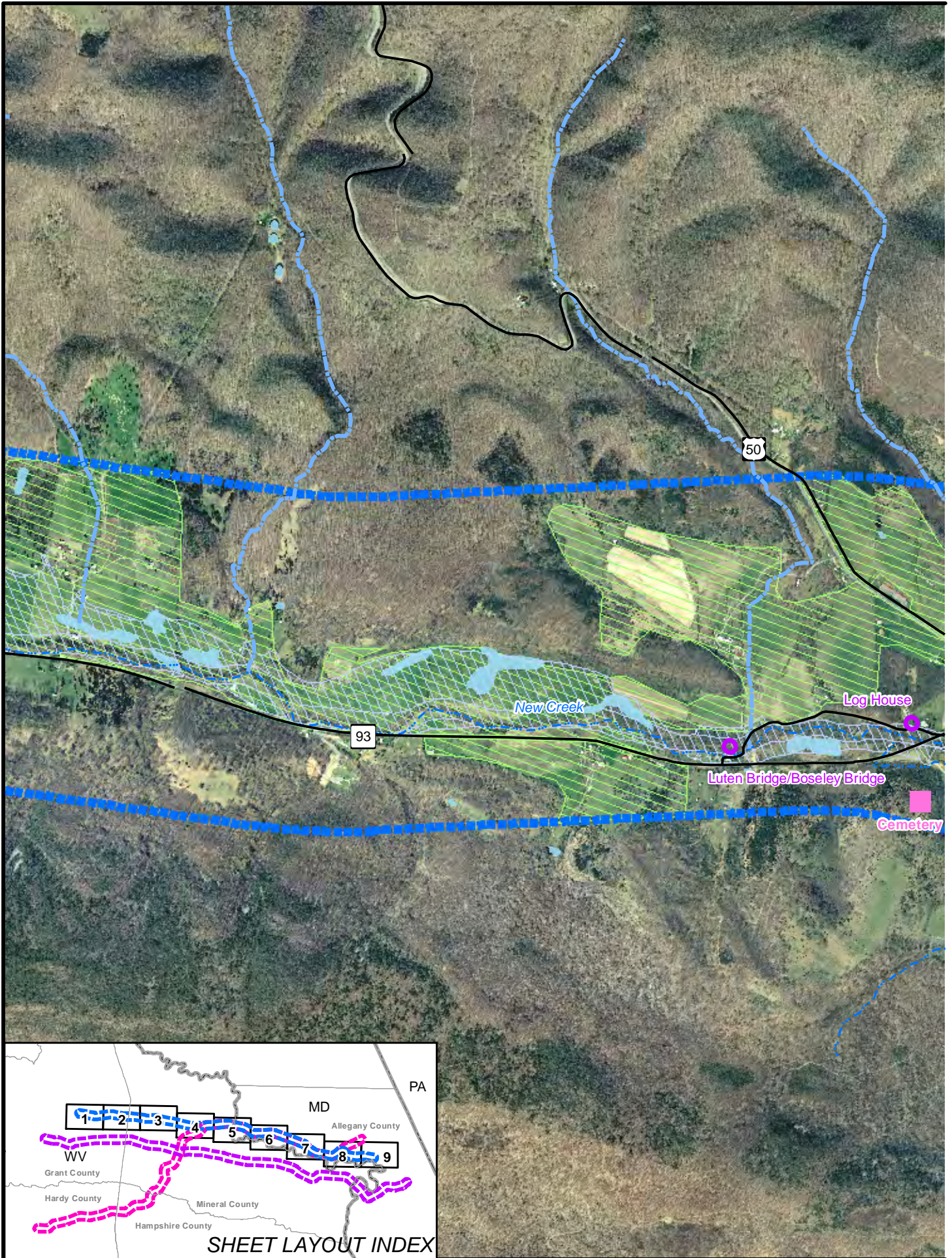
**CORRIDOR B**

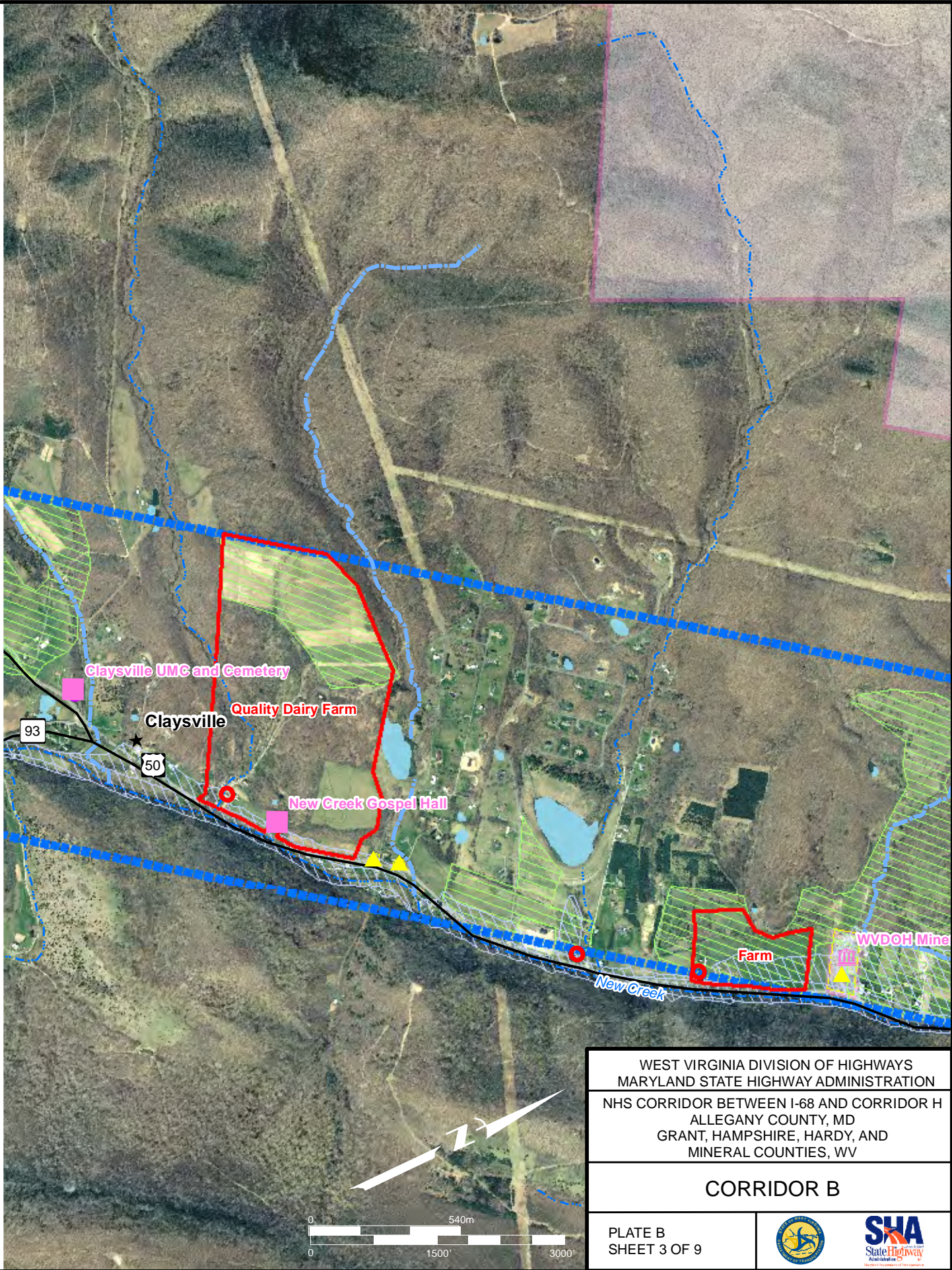
PLATE B  
SHEET 1 OF 9











Claysville UMC and Cemetery

Claysville

Quality Dairy Farm

New Creek Gospel Hall

Farm

WVDOH Mine

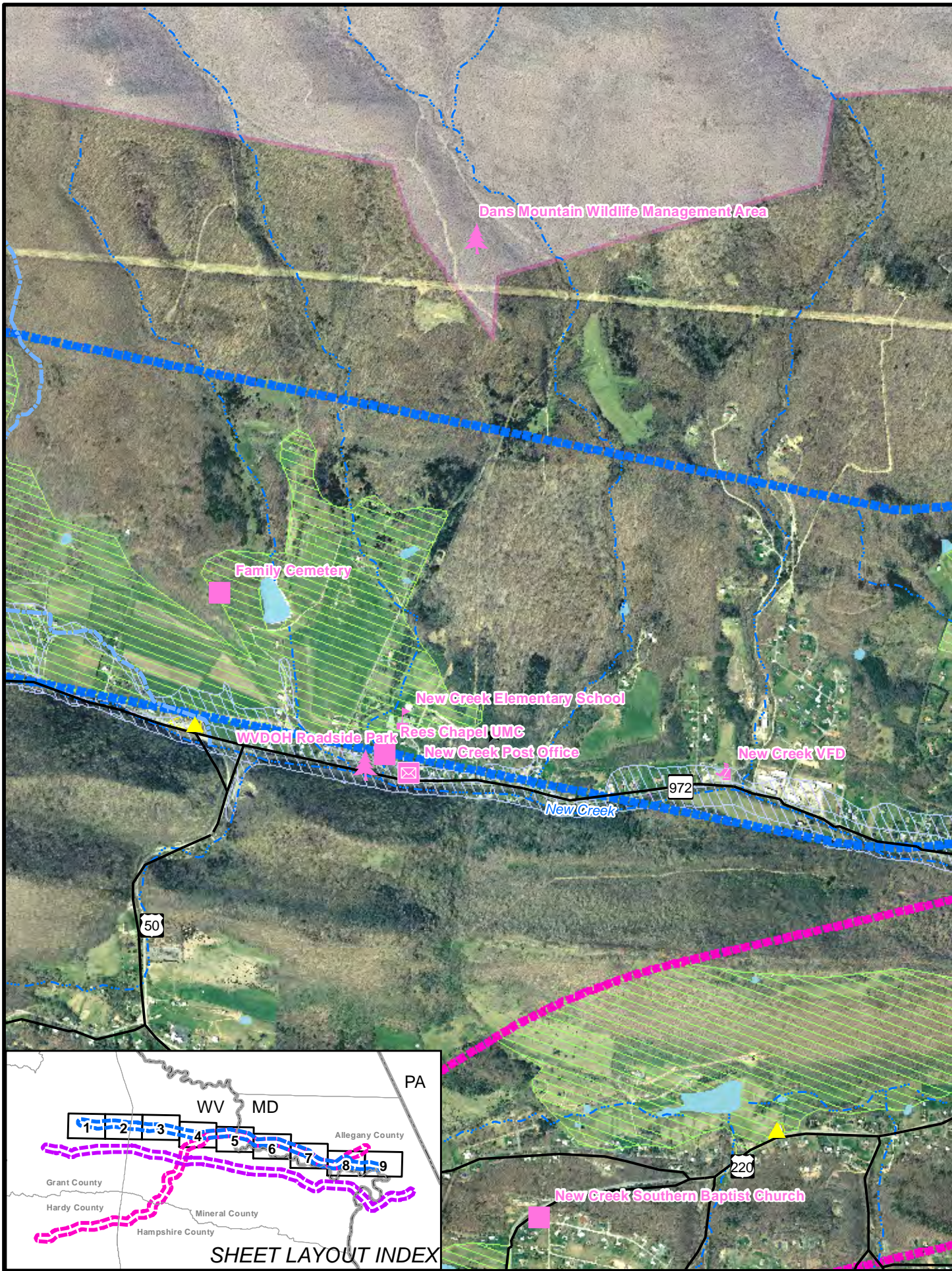
WEST VIRGINIA DIVISION OF HIGHWAYS  
 MARYLAND STATE HIGHWAY ADMINISTRATION  
 NHS CORRIDOR BETWEEN I-68 AND CORRIDOR H  
 ALLEGANY COUNTY, MD  
 GRANT, HAMPSHIRE, HARDY, AND  
 MINERAL COUNTIES, WV

**CORRIDOR B**

PLATE B  
 SHEET 3 OF 9







Dans Mountain Wildlife Management Area

Family Cemetery

New Creek Elementary School

WVDOH Roadside Park

Rees Chapel UMC

New Creek Post Office

New Creek VFD

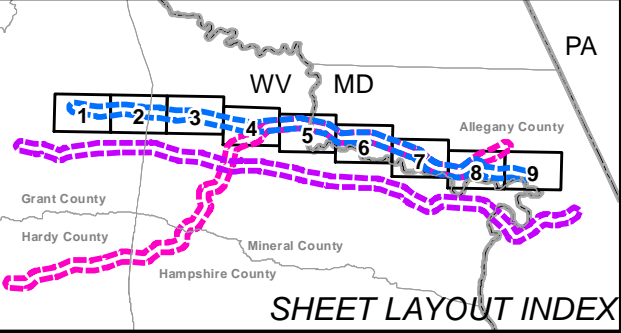
New Creek

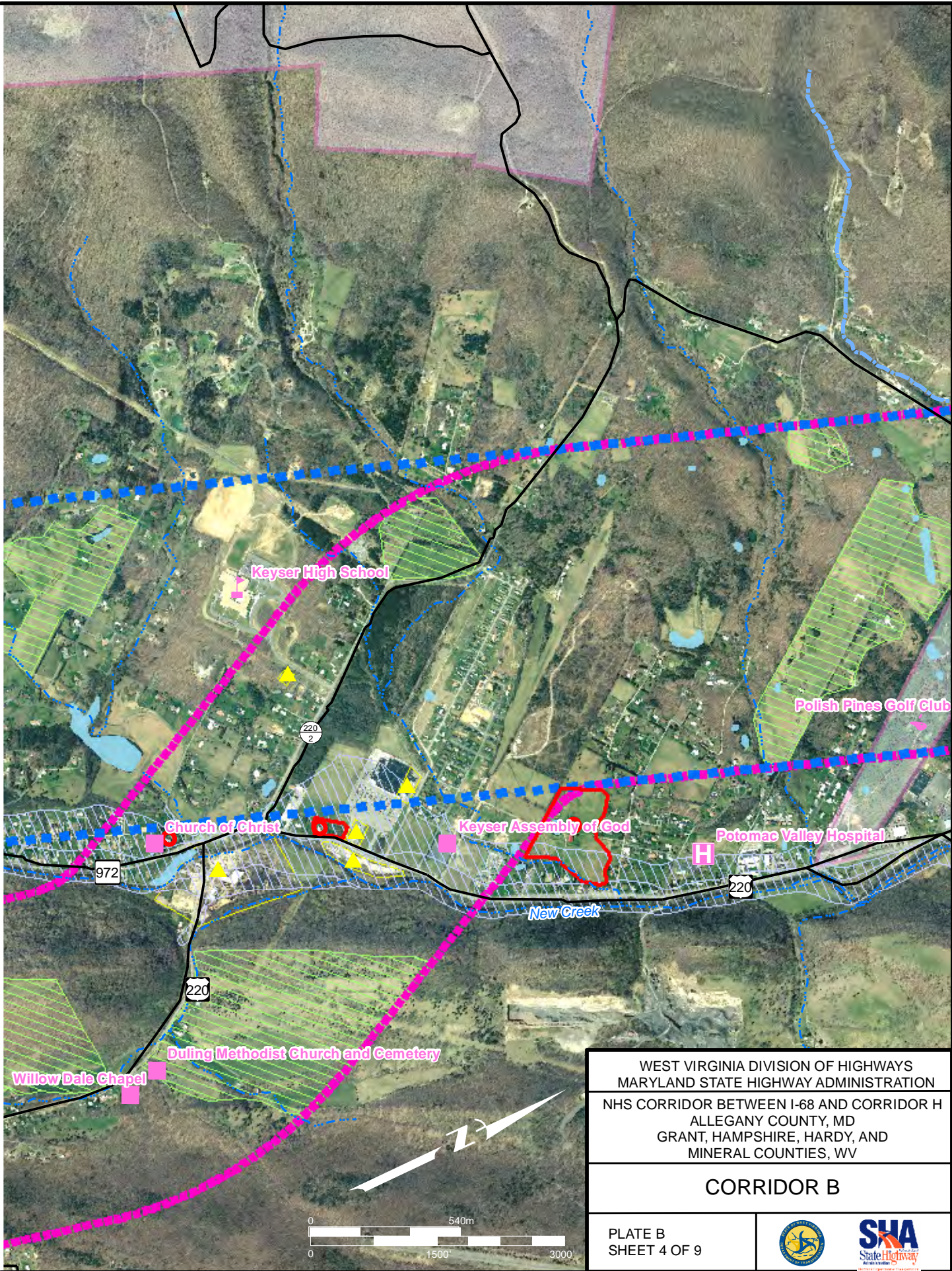
972

50

220

New Creek Southern Baptist Church



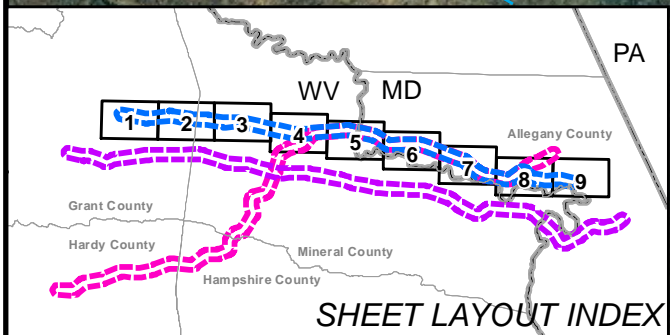
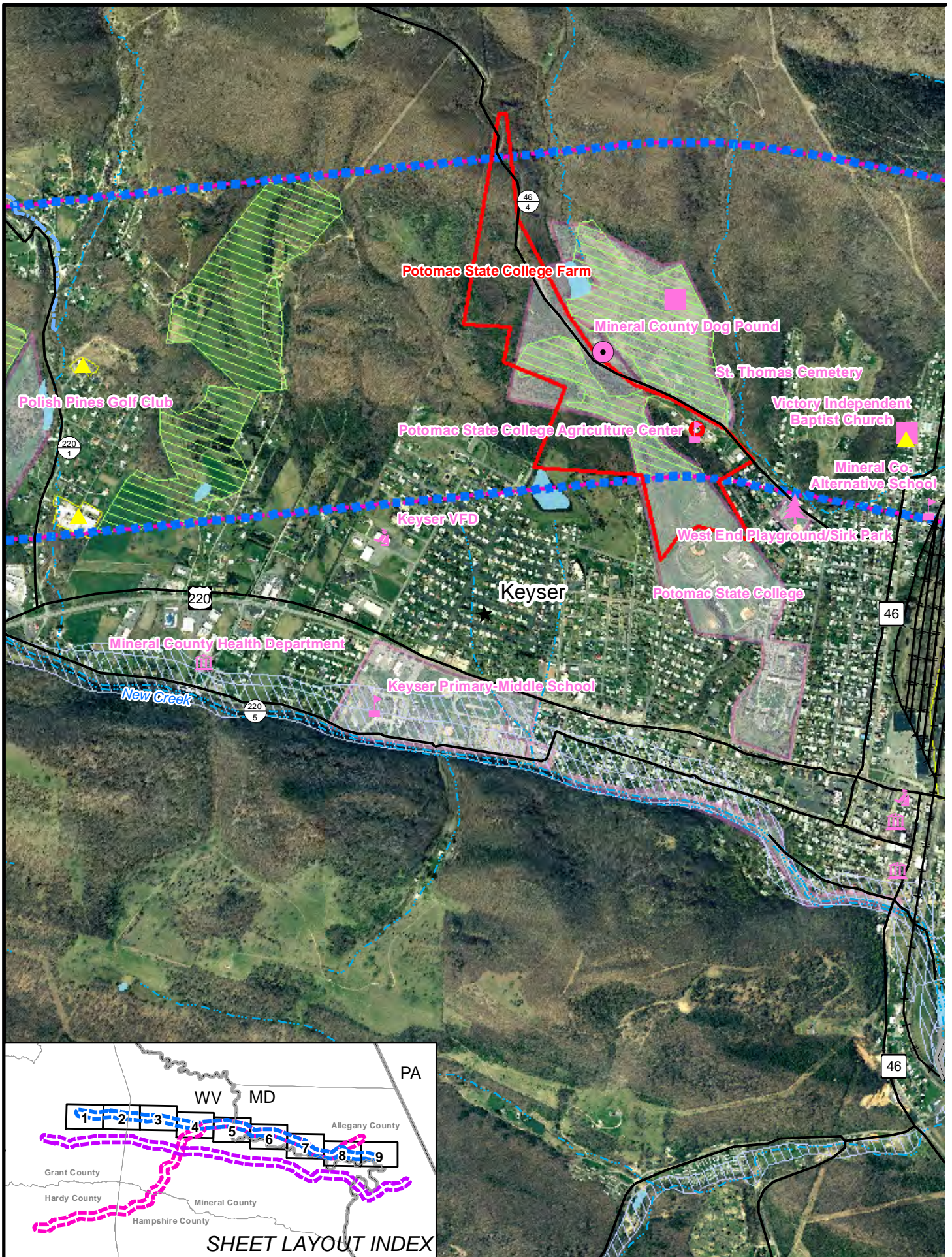


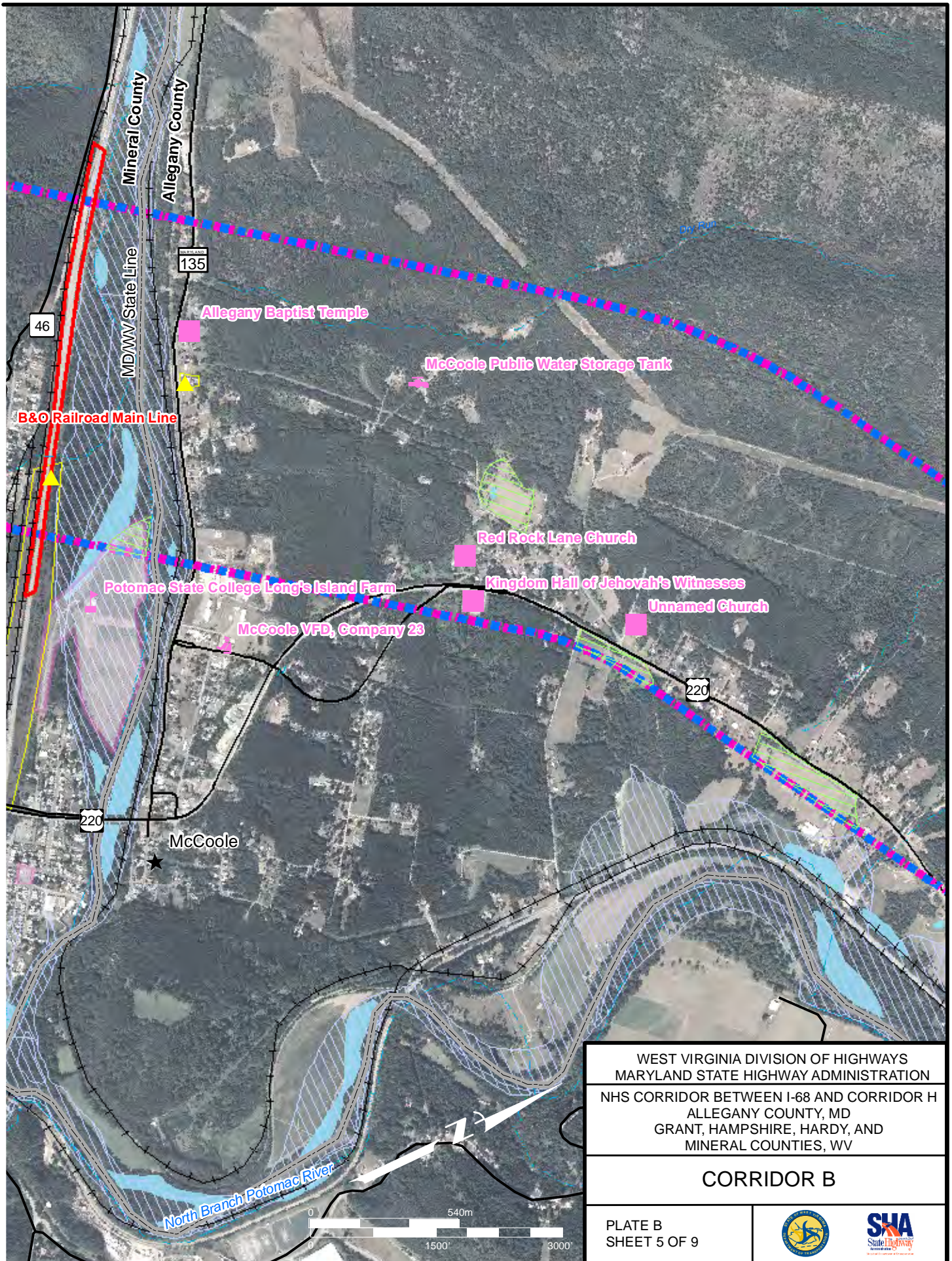
WEST VIRGINIA DIVISION OF HIGHWAYS  
 MARYLAND STATE HIGHWAY ADMINISTRATION  
 NHS CORRIDOR BETWEEN I-68 AND CORRIDOR H  
 ALLEGANY COUNTY, MD  
 GRANT, HAMPSHIRE, HARDY, AND  
 MINERAL COUNTIES, WV

**CORRIDOR B**

PLATE B  
 SHEET 4 OF 9





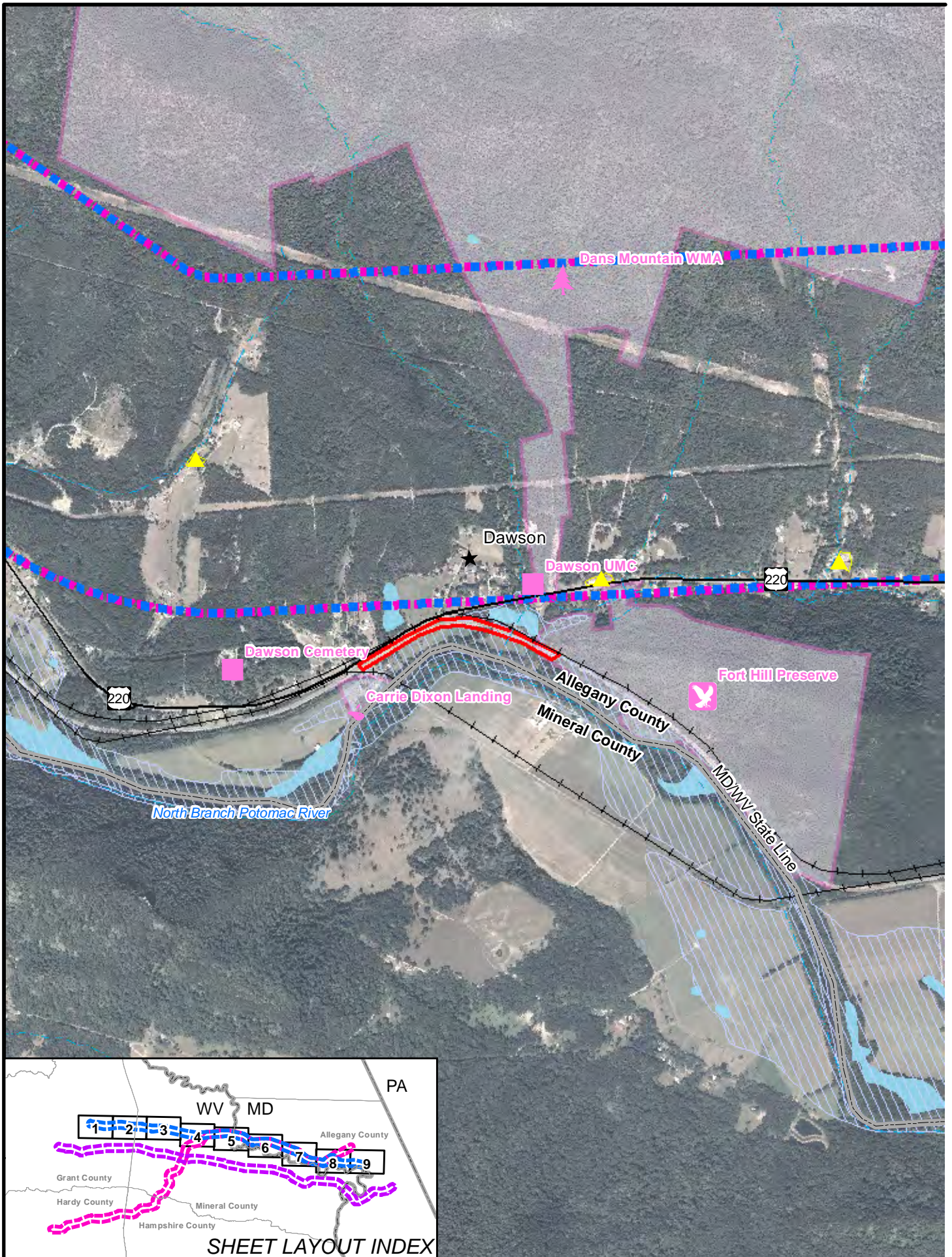


WEST VIRGINIA DIVISION OF HIGHWAYS  
 MARYLAND STATE HIGHWAY ADMINISTRATION  
 NHS CORRIDOR BETWEEN I-68 AND CORRIDOR H  
 ALLEGANY COUNTY, MD  
 GRANT, HAMPSHIRE, HARDY, AND  
 MINERAL COUNTIES, WV

**CORRIDOR B**

PLATE B  
 SHEET 5 OF 9





Dans Mountain WMA

Danville Community Church

Danville Church of the Brethren

220


North Branch Potomac River

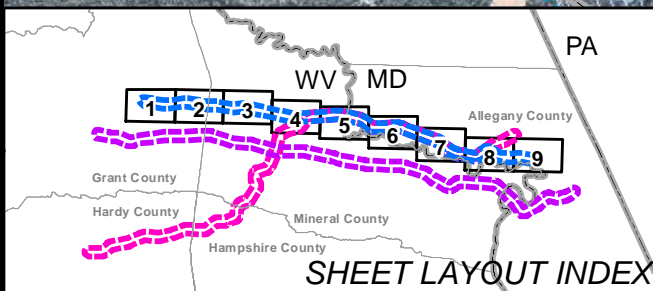
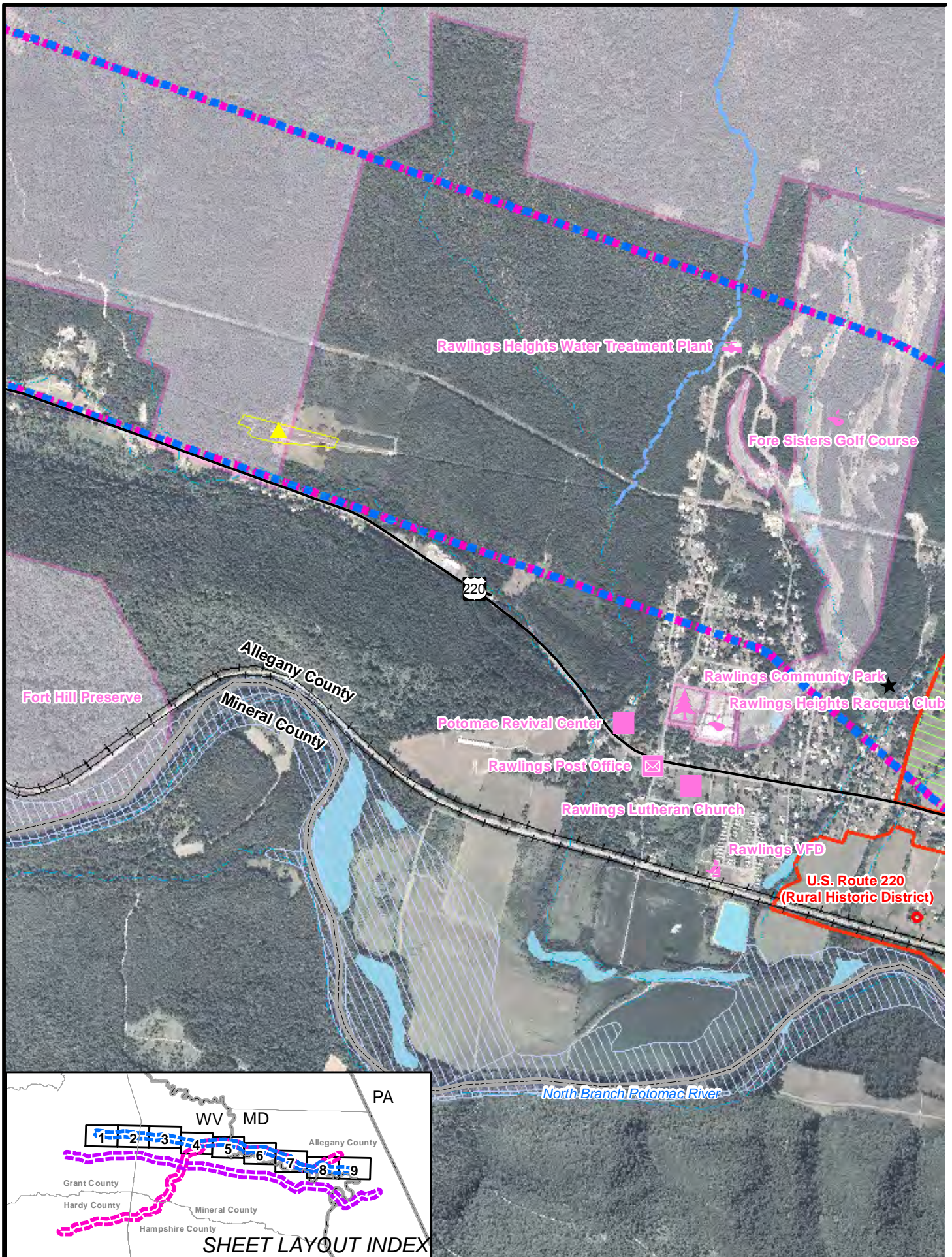
Allegany County  
Mineral County

WEST VIRGINIA DIVISION OF HIGHWAYS  
MARYLAND STATE HIGHWAY ADMINISTRATION  
NHS CORRIDOR BETWEEN I-68 AND CORRIDOR H  
ALLEGANY COUNTY, MD  
GRANT, HAMPSHIRE, HARDY, AND  
MINERAL COUNTIES, WV

CORRIDOR B

PLATE B  
SHEET 6 OF 9

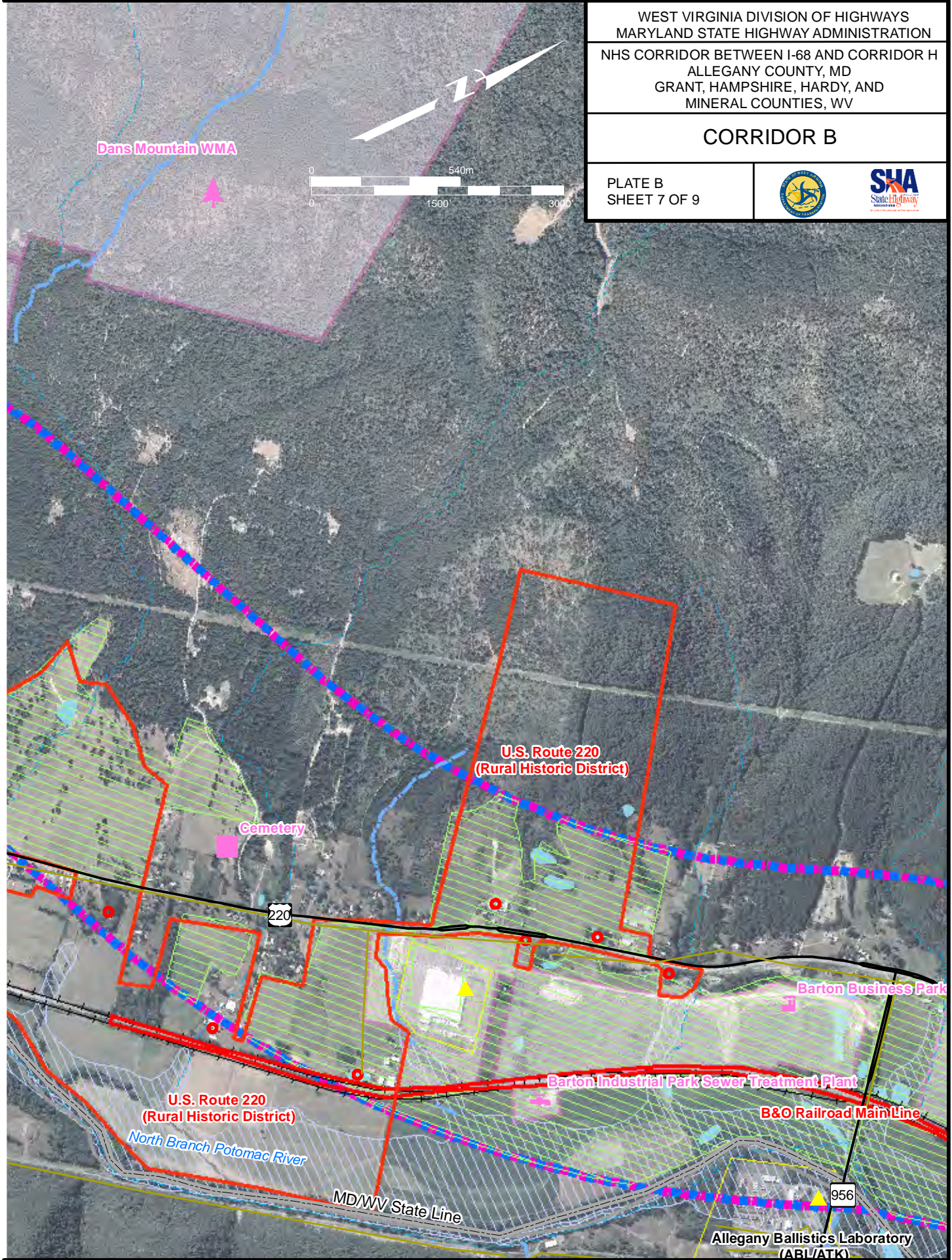




WEST VIRGINIA DIVISION OF HIGHWAYS  
MARYLAND STATE HIGHWAY ADMINISTRATION  
NHS CORRIDOR BETWEEN I-68 AND CORRIDOR H  
ALLEGANY COUNTY, MD  
GRANT, HAMPSHIRE, HARDY, AND  
MINERAL COUNTIES, WV

### CORRIDOR B

PLATE B  
SHEET 7 OF 9



Dans Mountain WMA



U.S. Route 220  
(Rural Historic District)

Cemetery

220

Barton Business Park

Barton Industrial Park Sewer Treatment Plant

U.S. Route 220  
(Rural Historic District)

B&O Railroad Main Line

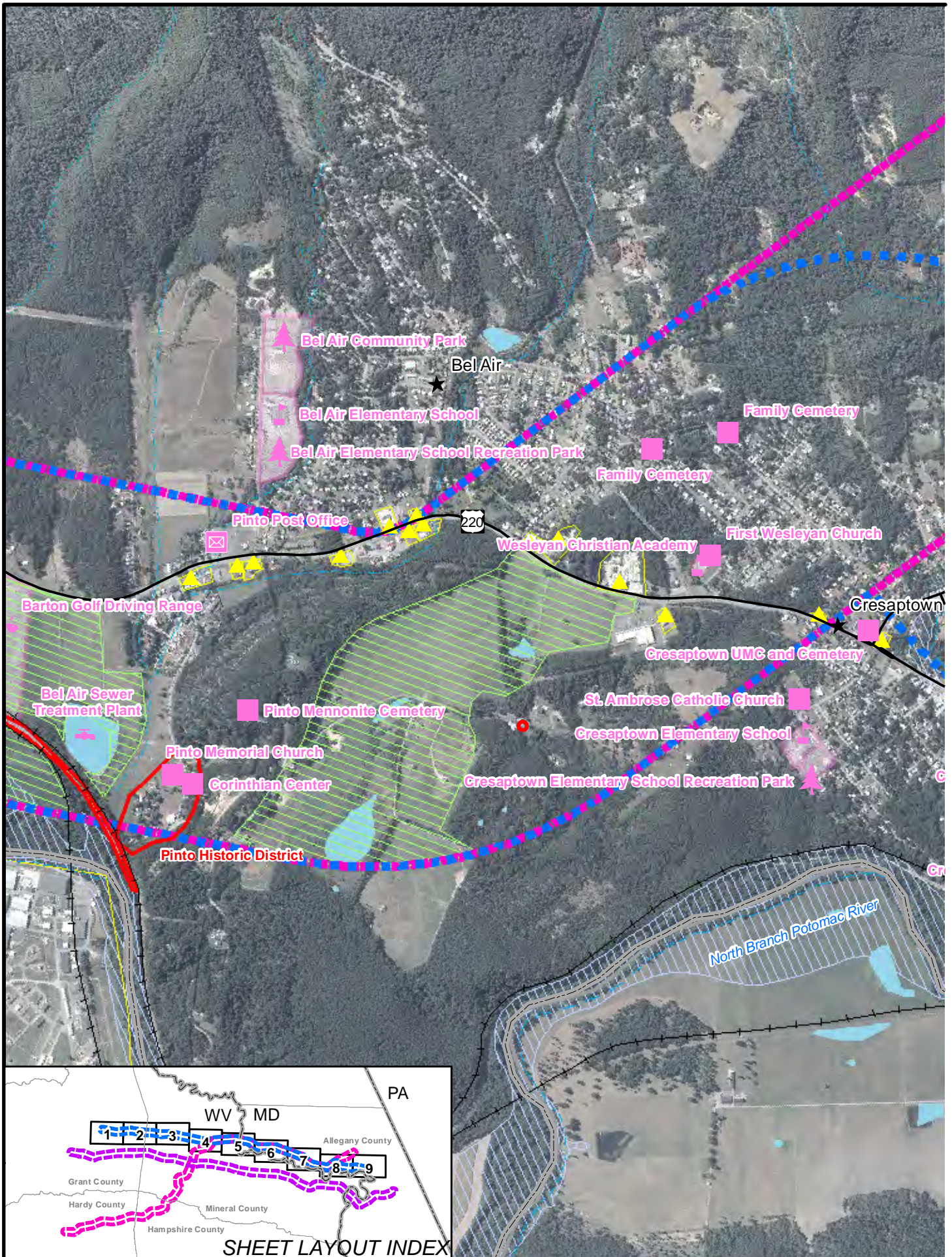
North Branch Potomac River

MD/WV State Line

956

Allegany Ballistics Laboratory  
(ABL/ATK)

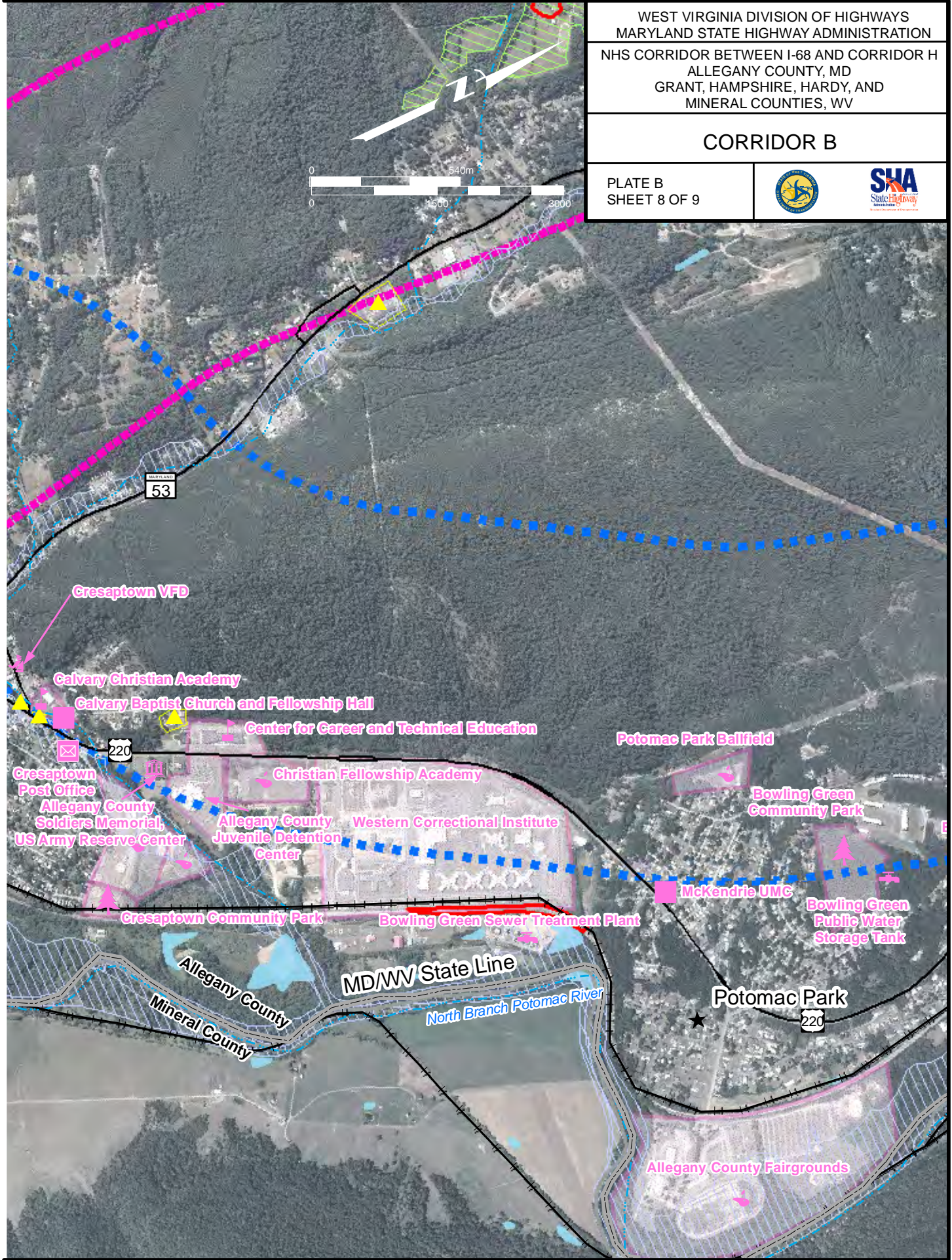


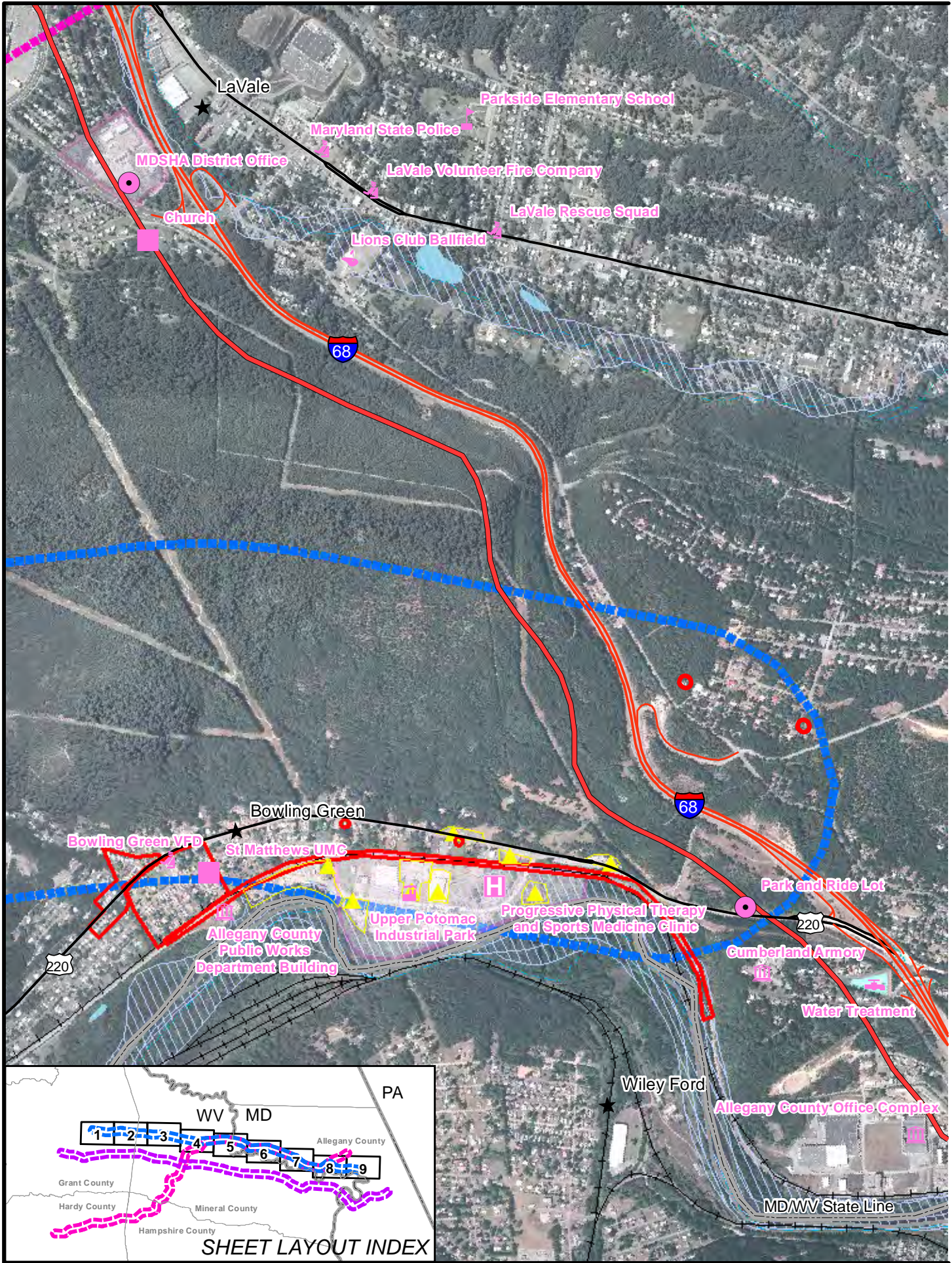


WEST VIRGINIA DIVISION OF HIGHWAYS  
MARYLAND STATE HIGHWAY ADMINISTRATION  
NHS CORRIDOR BETWEEN I-68 AND CORRIDOR H  
ALLEGANY COUNTY, MD  
GRANT, HAMPSHIRE, HARDY, AND  
MINERAL COUNTIES, WV

**CORRIDOR B**

PLATE B  
SHEET 8 OF 9





LaVale

Parkside Elementary School

Maryland State Police

MDSHA District Office

LaVale Volunteer Fire Company

Church

LaVale Rescue Squad

Lions Club Ballfield

68

68

Bowling Green

Bowling Green VFD

St. Matthews UMC

Park and Ride Lot

220

Allegany County  
Public Works  
Department Building

Upper Potomac  
Industrial Park

Progressive Physical Therapy  
and Sports Medicine Clinic

220

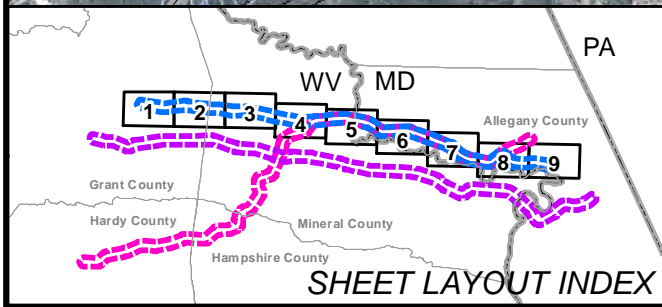
Cumberland Armory

Water Treatment

Wiley Ford

Allegany County Office Complex

MD/WV State Line



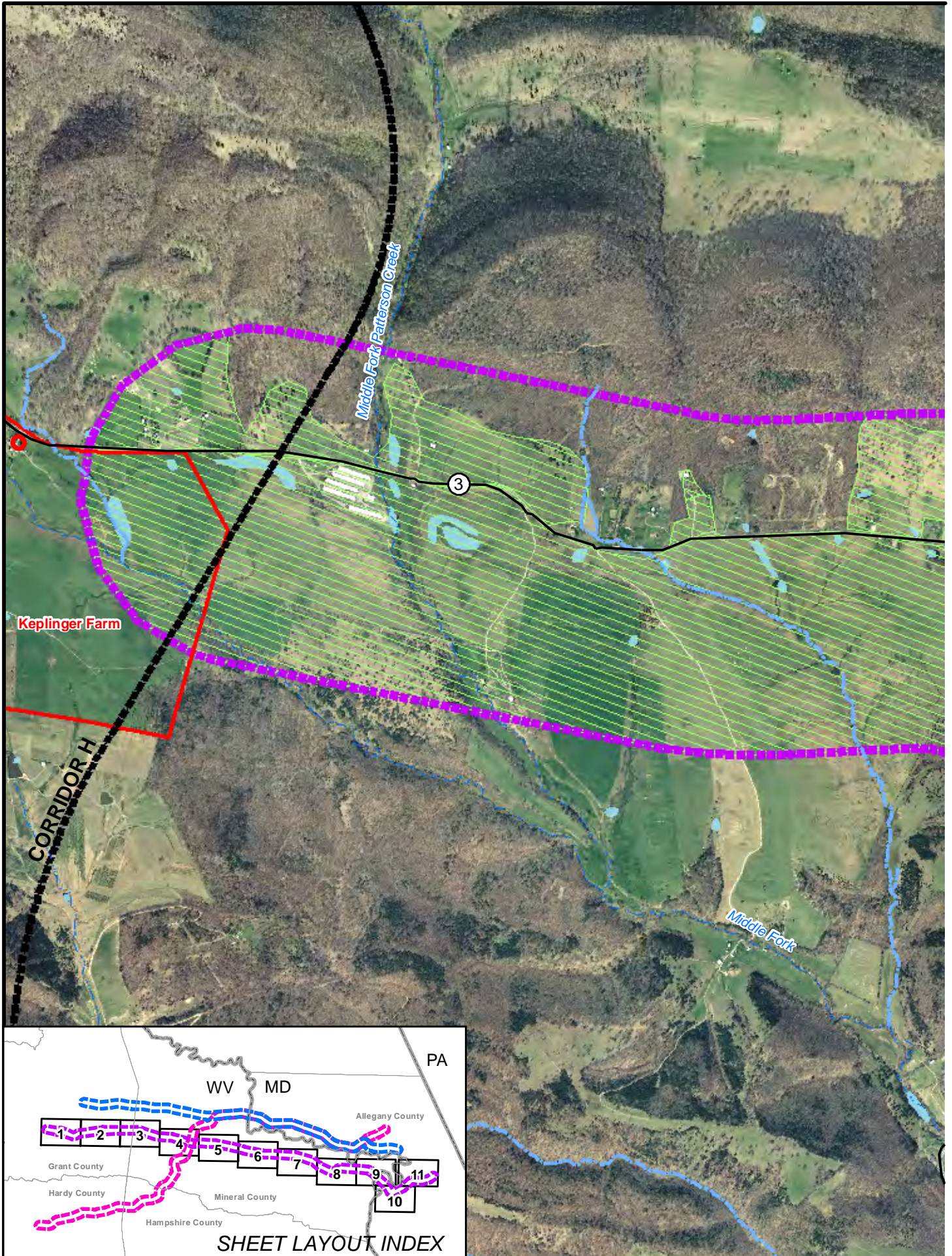


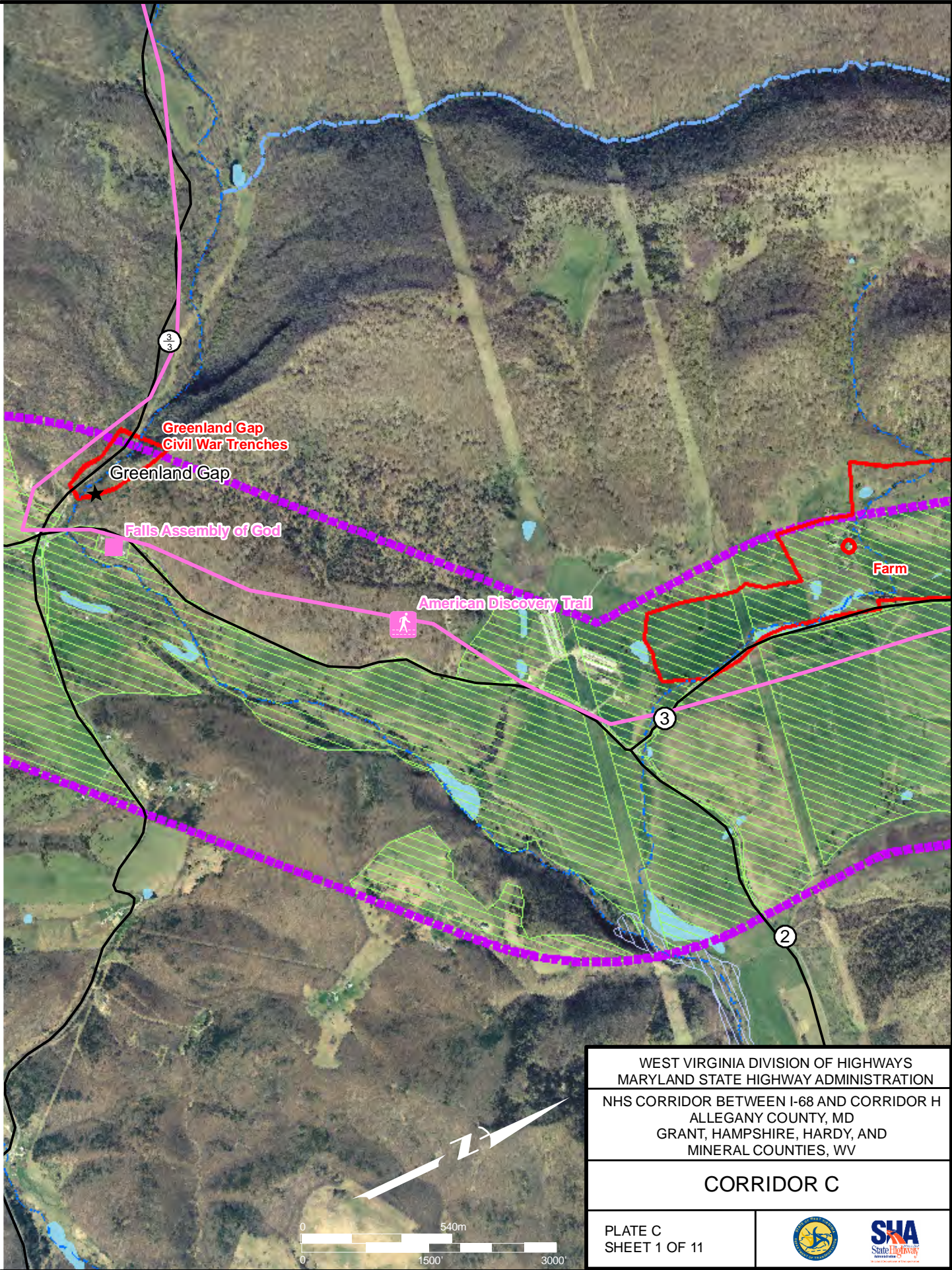
WEST VIRGINIA DIVISION OF HIGHWAYS  
MARYLAND STATE HIGHWAY ADMINISTRATION  
NHS CORRIDOR BETWEEN I-68 AND CORRIDOR H  
ALLEGANY COUNTY, MD  
GRANT, HAMPSHIRE, HARDY, AND  
MINERAL COUNTIES, WV

**CORRIDOR B**

PLATE B  
SHEET 9 OF 9





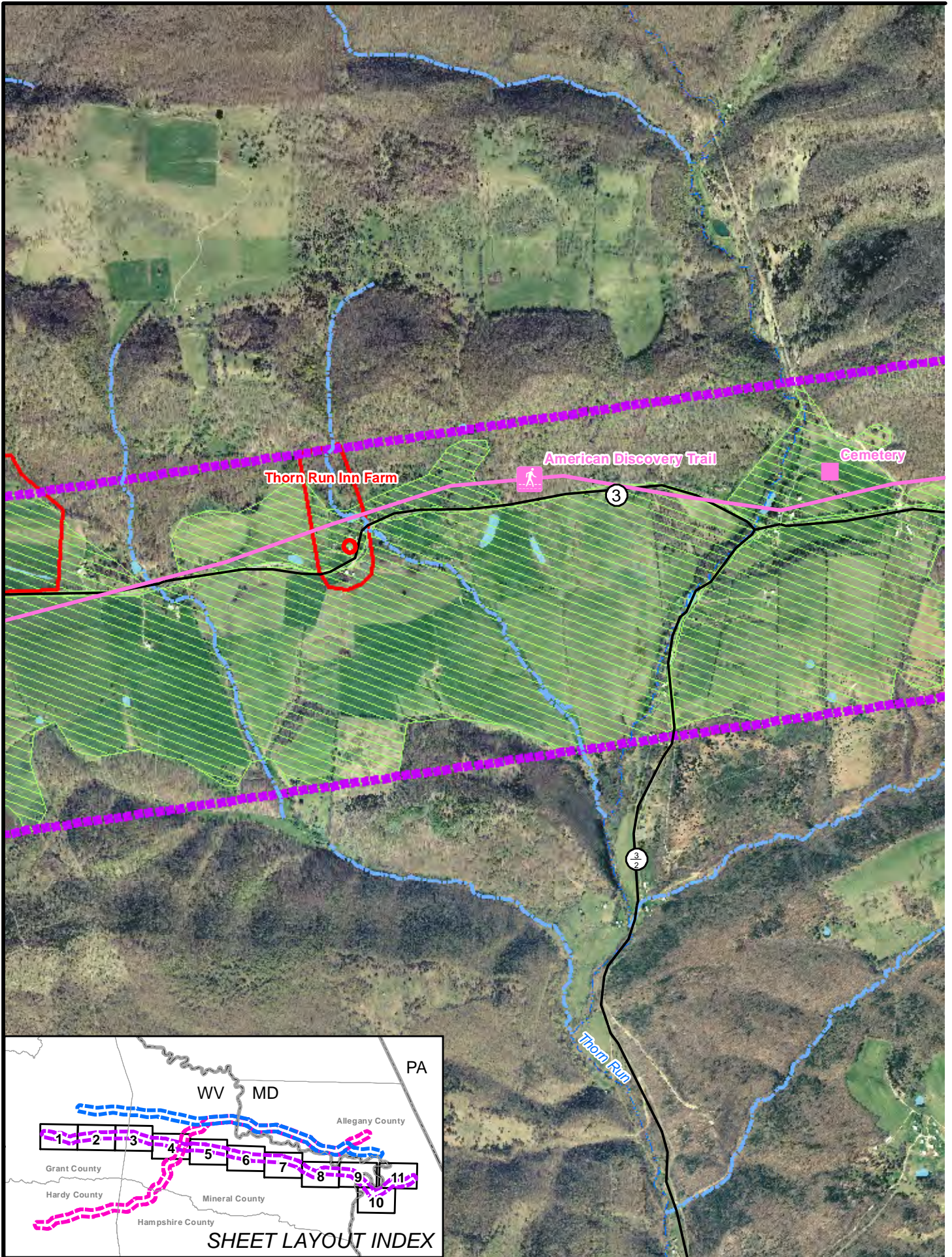


WEST VIRGINIA DIVISION OF HIGHWAYS  
 MARYLAND STATE HIGHWAY ADMINISTRATION  
 NHS CORRIDOR BETWEEN I-68 AND CORRIDOR H  
 ALLEGANY COUNTY, MD  
 GRANT, HAMPSHIRE, HARDY, AND  
 MINERAL COUNTIES, WV

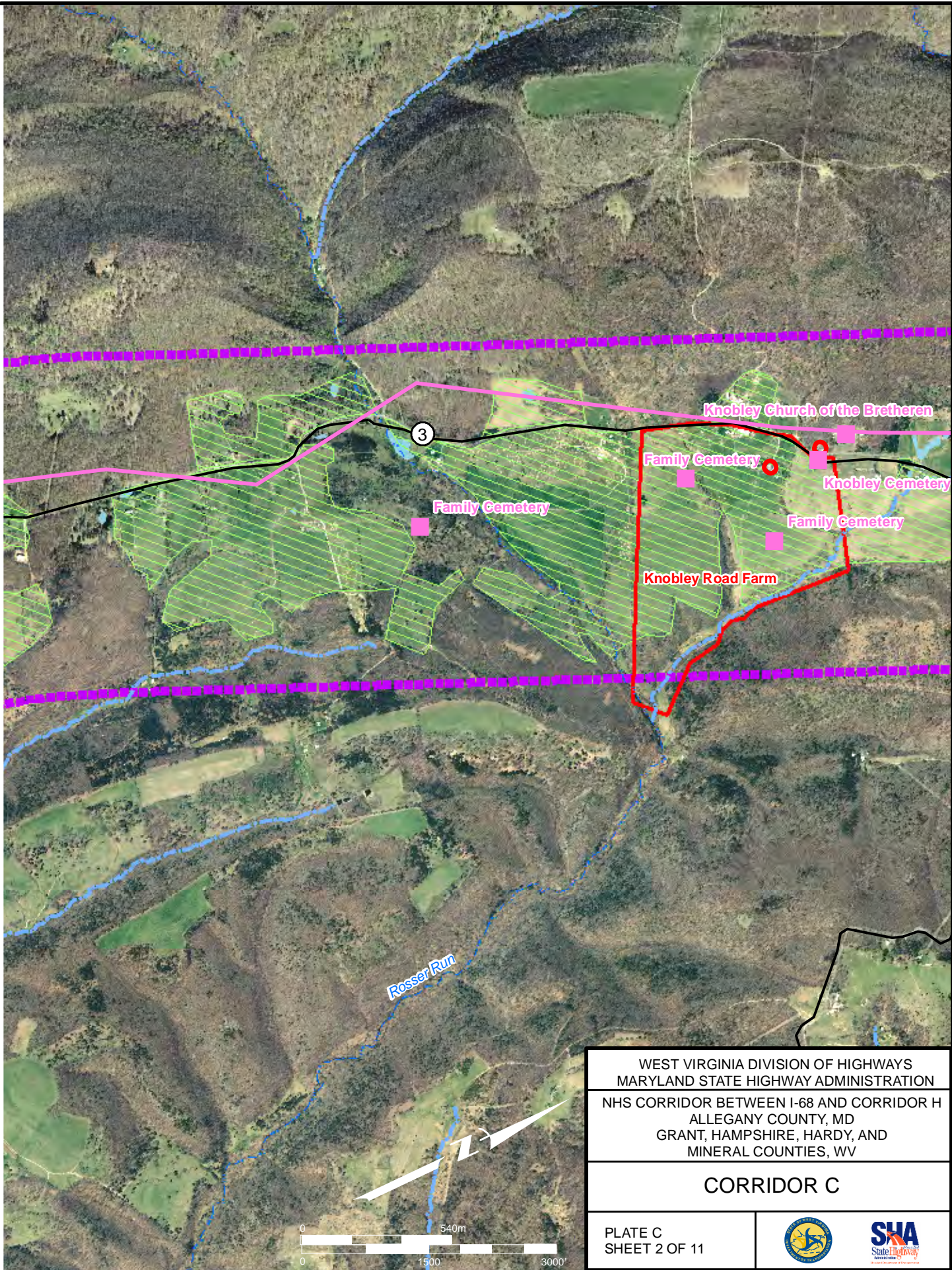
**CORRIDOR C**

PLATE C  
 SHEET 1 OF 11





SHEET LAYOUT INDEX



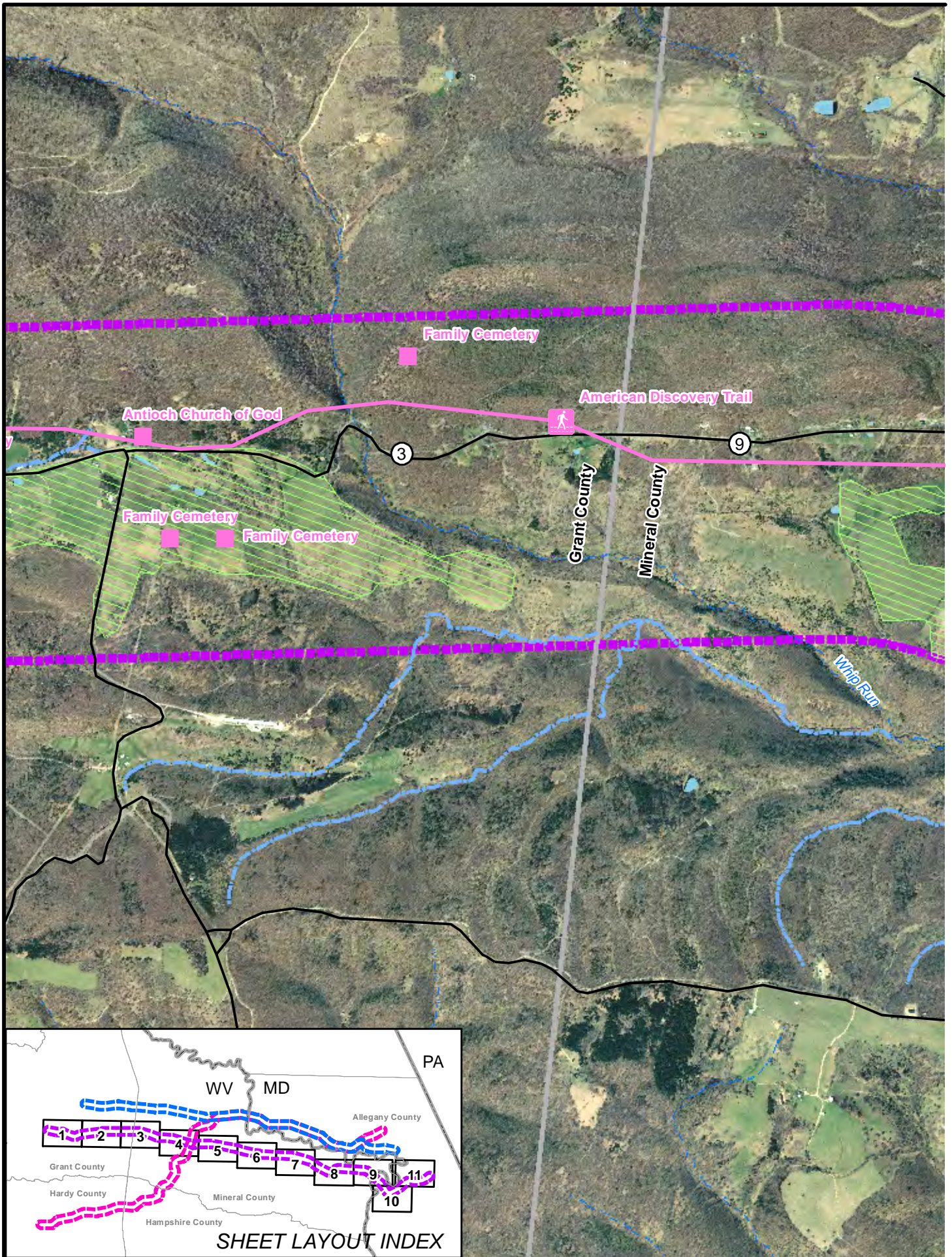
WEST VIRGINIA DIVISION OF HIGHWAYS  
 MARYLAND STATE HIGHWAY ADMINISTRATION  
 NHS CORRIDOR BETWEEN I-68 AND CORRIDOR H  
 ALLEGANY COUNTY, MD  
 GRANT, HAMPSHIRE, HARDY, AND  
 MINERAL COUNTIES, WV

**CORRIDOR C**

PLATE C  
 SHEET 2 OF 11







Family Cemetery

Antioch Church of God

American Discovery Trail

3

9

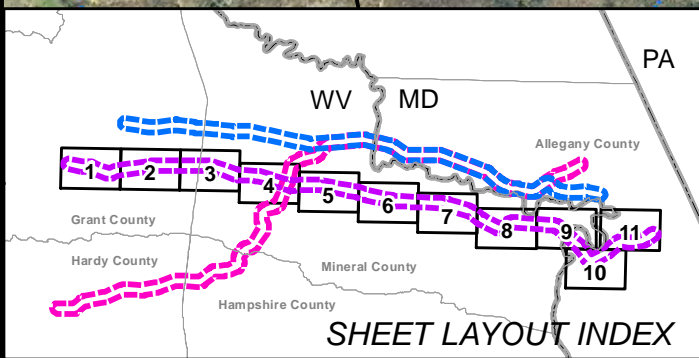
Family Cemetery

Family Cemetery

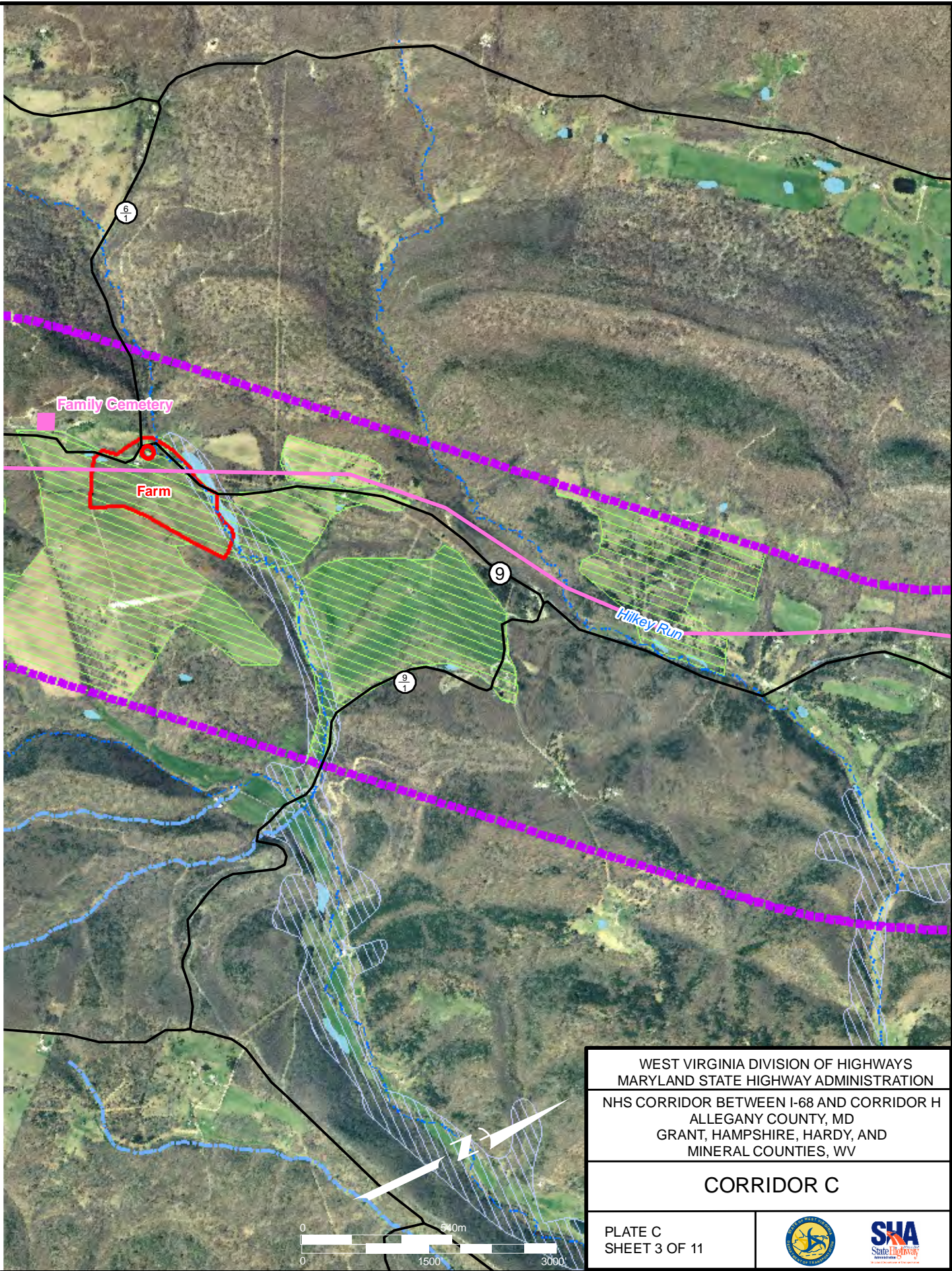
Grant County

Mineral County

Whip Run



SHEET LAYOUT INDEX

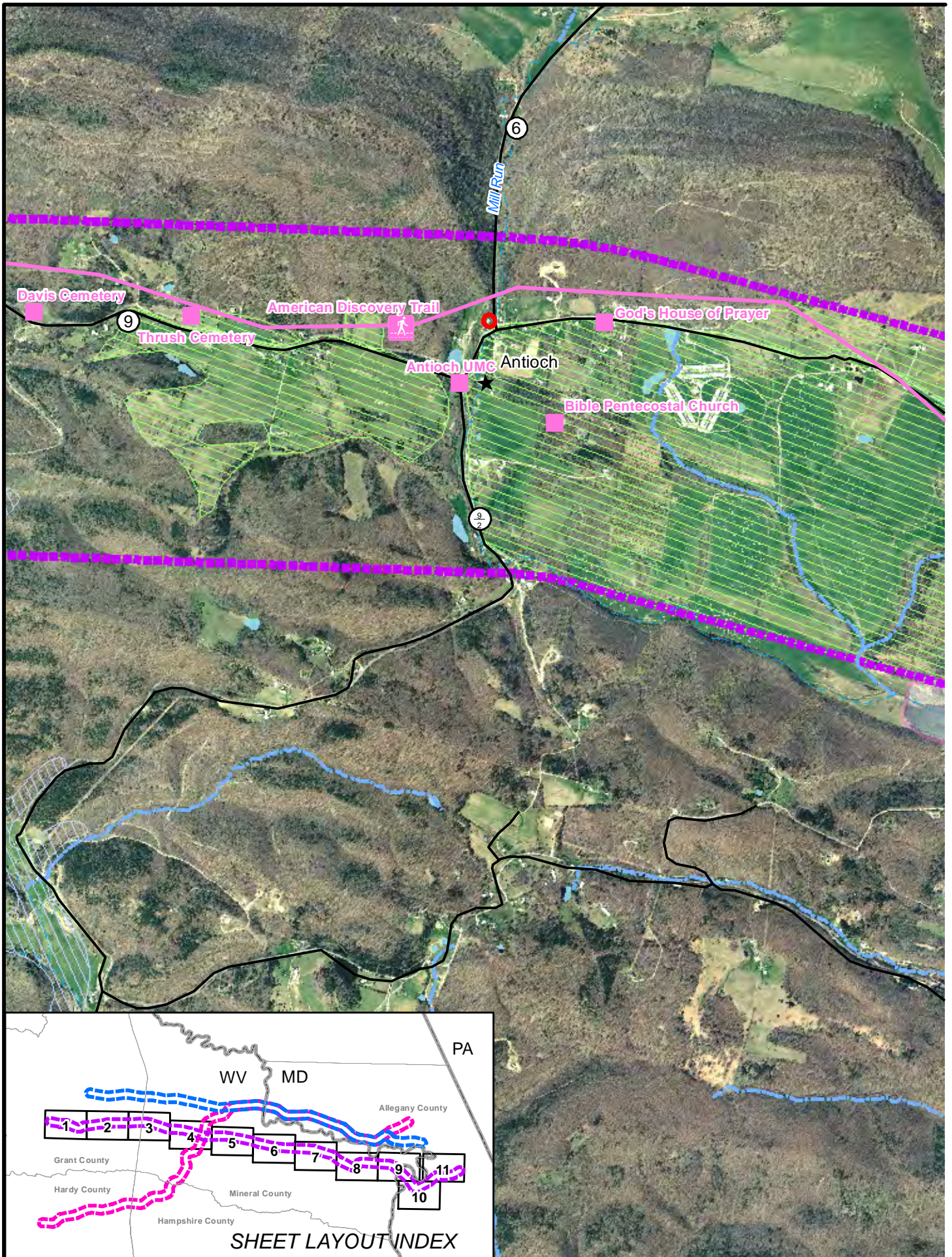


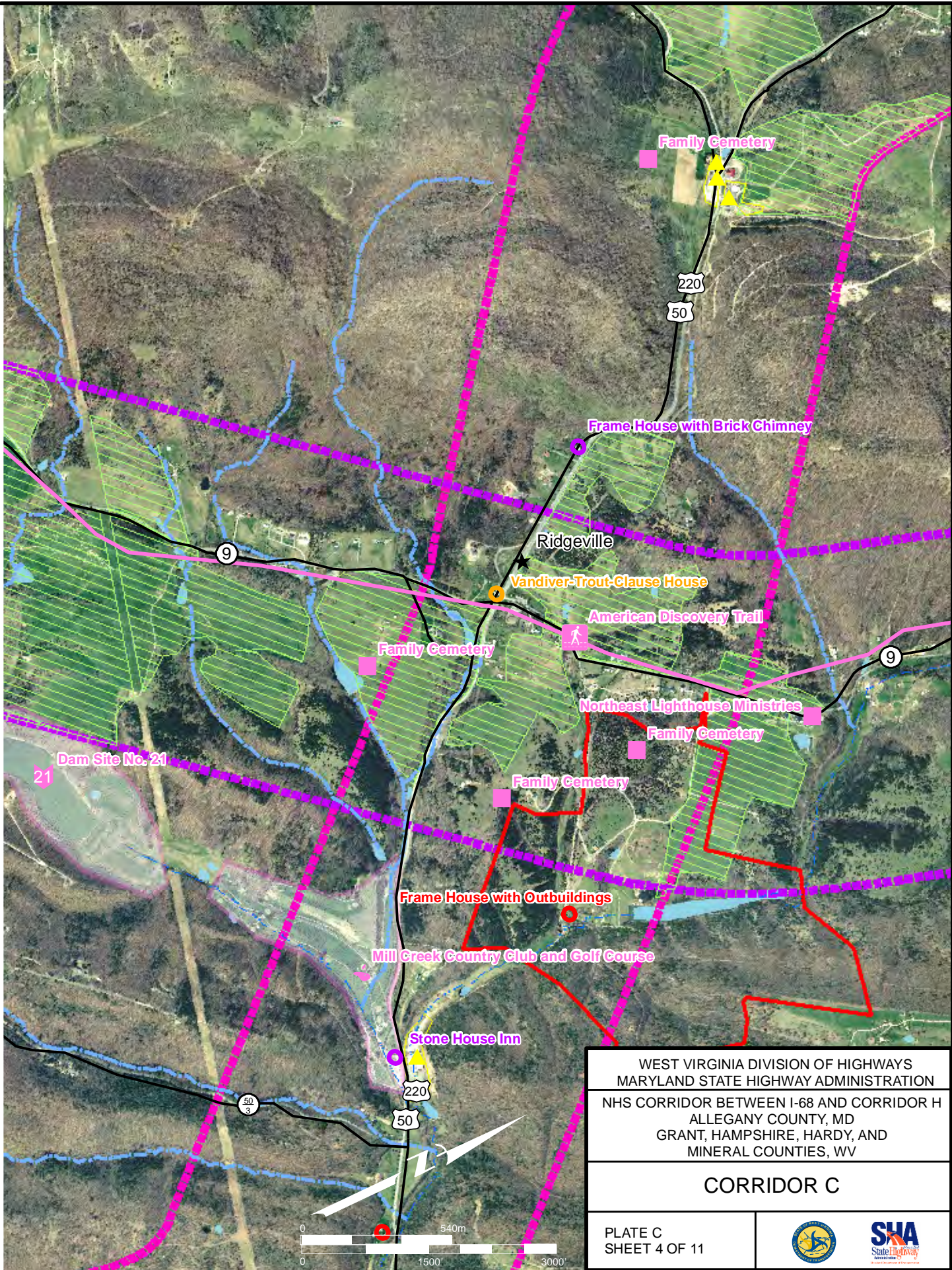
WEST VIRGINIA DIVISION OF HIGHWAYS  
 MARYLAND STATE HIGHWAY ADMINISTRATION  
 NHS CORRIDOR BETWEEN I-68 AND CORRIDOR H  
 ALLEGANY COUNTY, MD  
 GRANT, HAMPSHIRE, HARDY, AND  
 MINERAL COUNTIES, WV

**CORRIDOR C**

PLATE C  
 SHEET 3 OF 11





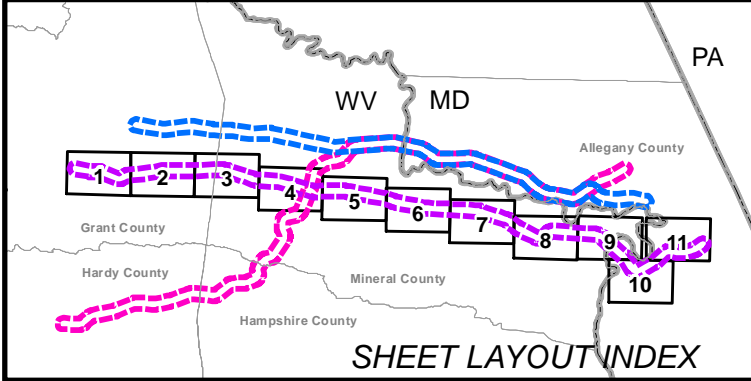
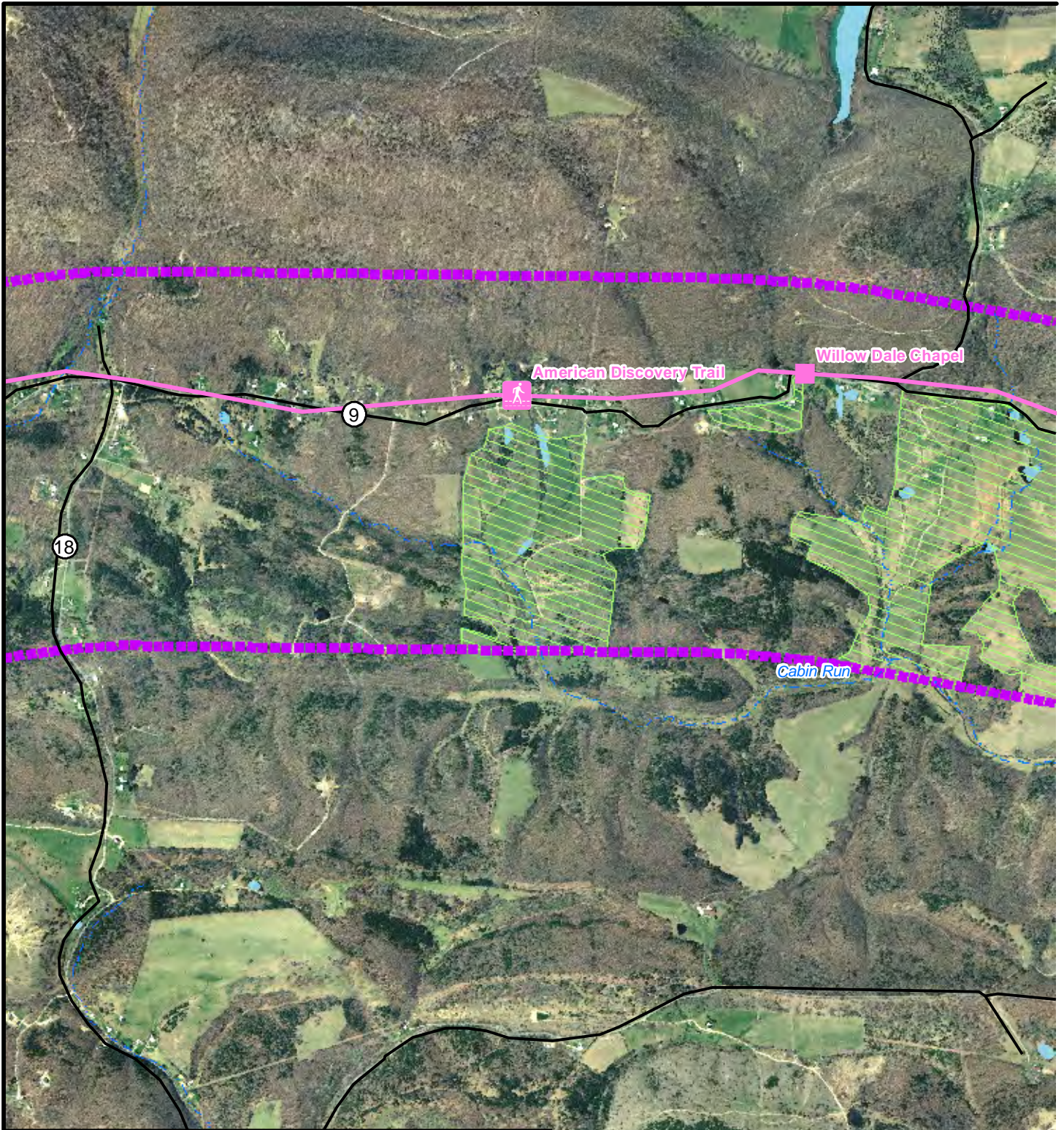


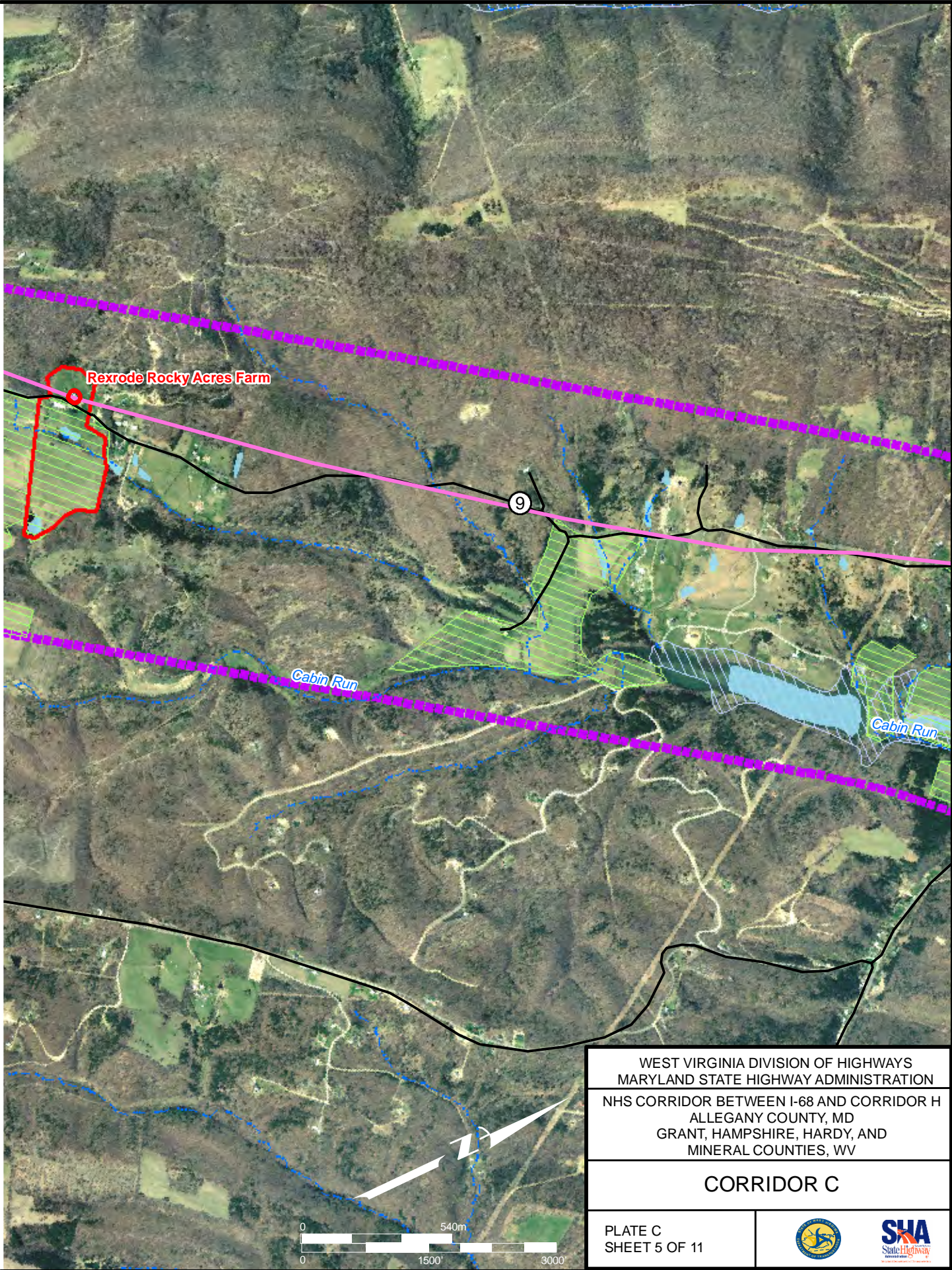
WEST VIRGINIA DIVISION OF HIGHWAYS  
 MARYLAND STATE HIGHWAY ADMINISTRATION  
 NHS CORRIDOR BETWEEN I-68 AND CORRIDOR H  
 ALLEGANY COUNTY, MD  
 GRANT, HAMPSHIRE, HARDY, AND  
 MINERAL COUNTIES, WV

**CORRIDOR C**

PLATE C  
 SHEET 4 OF 11







Rexrode Rocky Acres Farm

9

Cabin Run

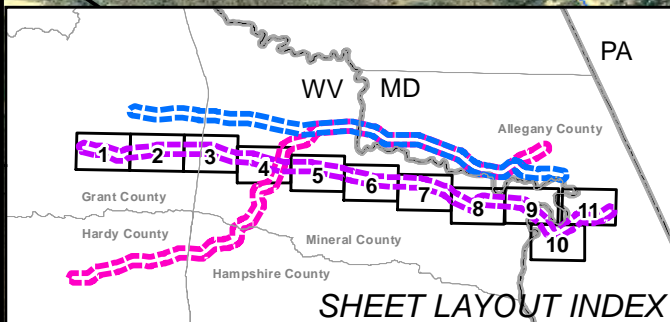
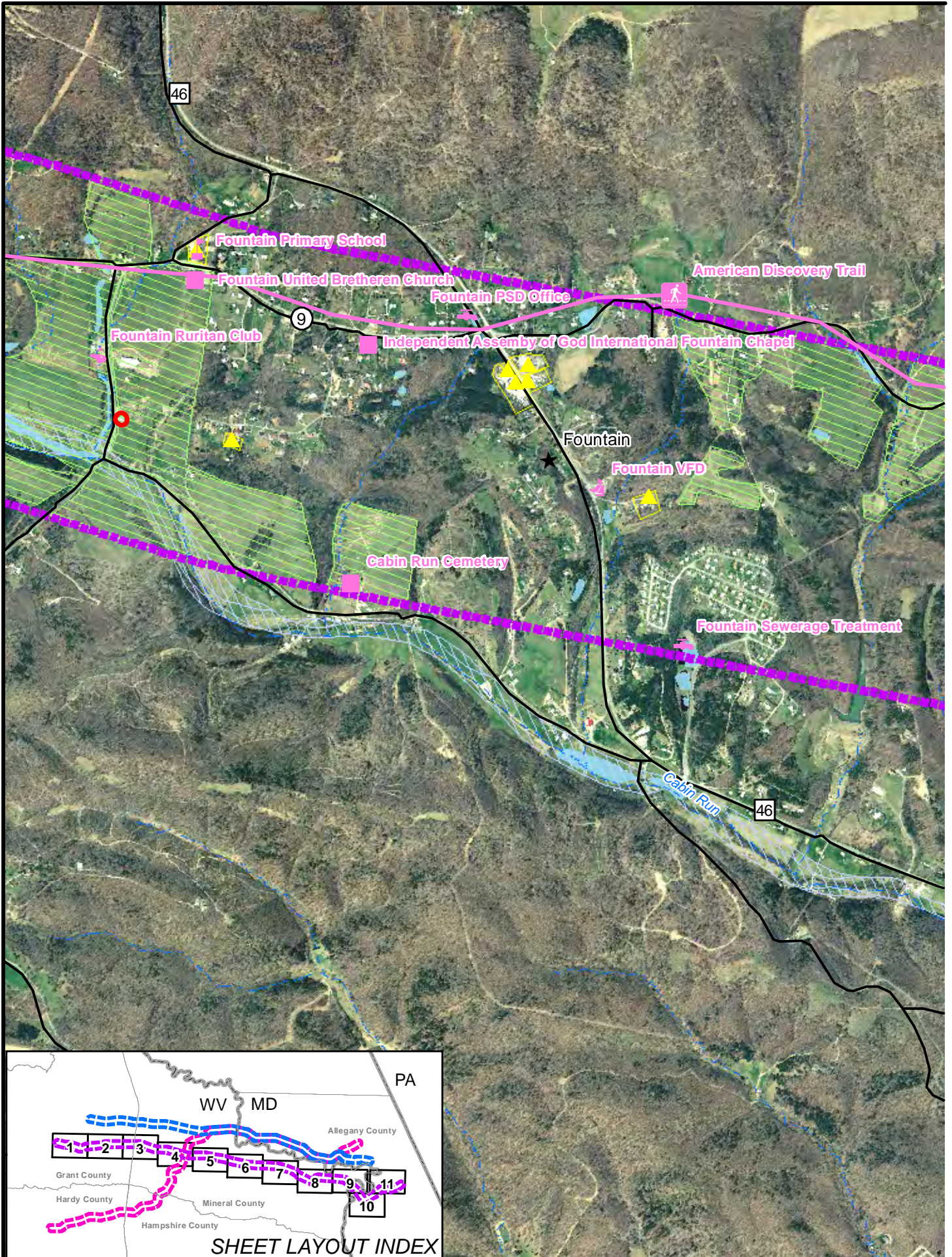
Cabin Run

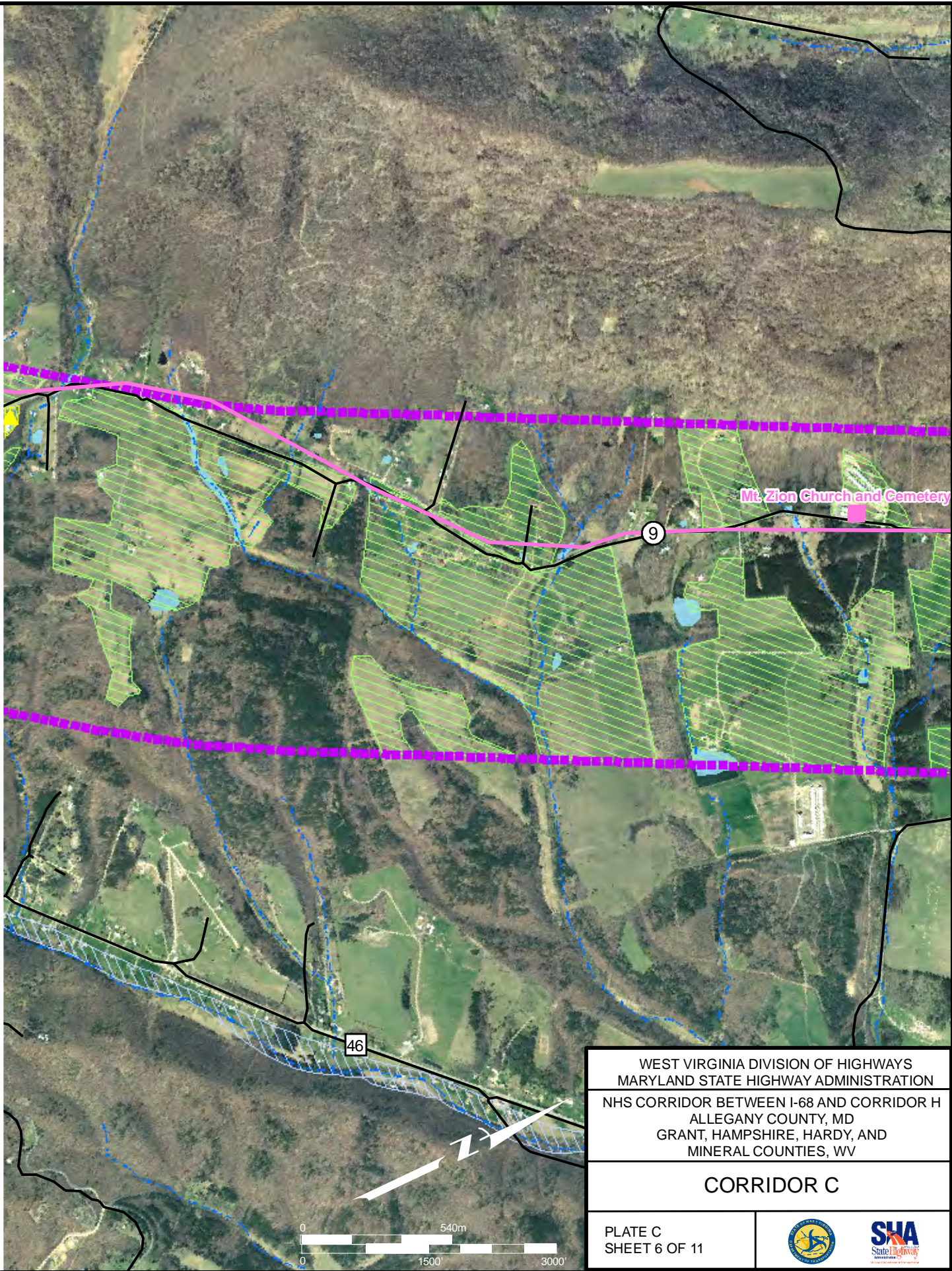
WEST VIRGINIA DIVISION OF HIGHWAYS  
MARYLAND STATE HIGHWAY ADMINISTRATION  
NHS CORRIDOR BETWEEN I-68 AND CORRIDOR H  
ALLEGANY COUNTY, MD  
GRANT, HAMPSHIRE, HARDY, AND  
MINERAL COUNTIES, WV

CORRIDOR C

PLATE C  
SHEET 5 OF 11







Mt. Zion Church and Cemetery

9

46

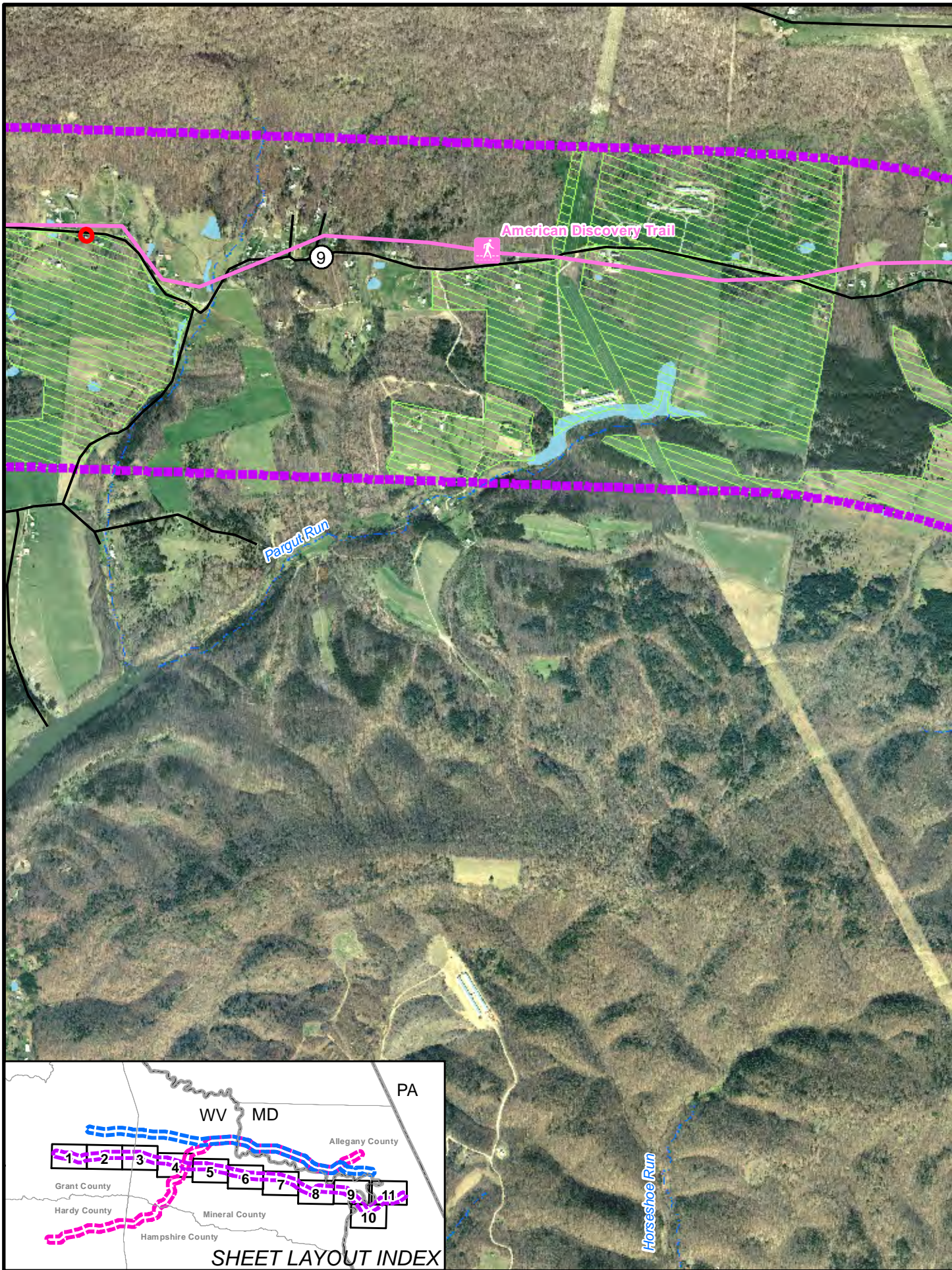
WEST VIRGINIA DIVISION OF HIGHWAYS  
MARYLAND STATE HIGHWAY ADMINISTRATION  
NHS CORRIDOR BETWEEN I-68 AND CORRIDOR H  
ALLEGANY COUNTY, MD  
GRANT, HAMPSHIRE, HARDY, AND  
MINERAL COUNTIES, WV

**CORRIDOR C**

PLATE C  
SHEET 6 OF 11





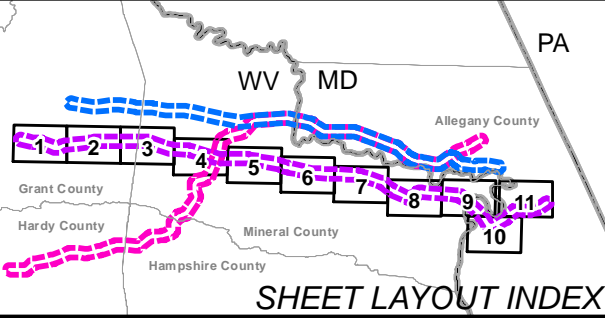


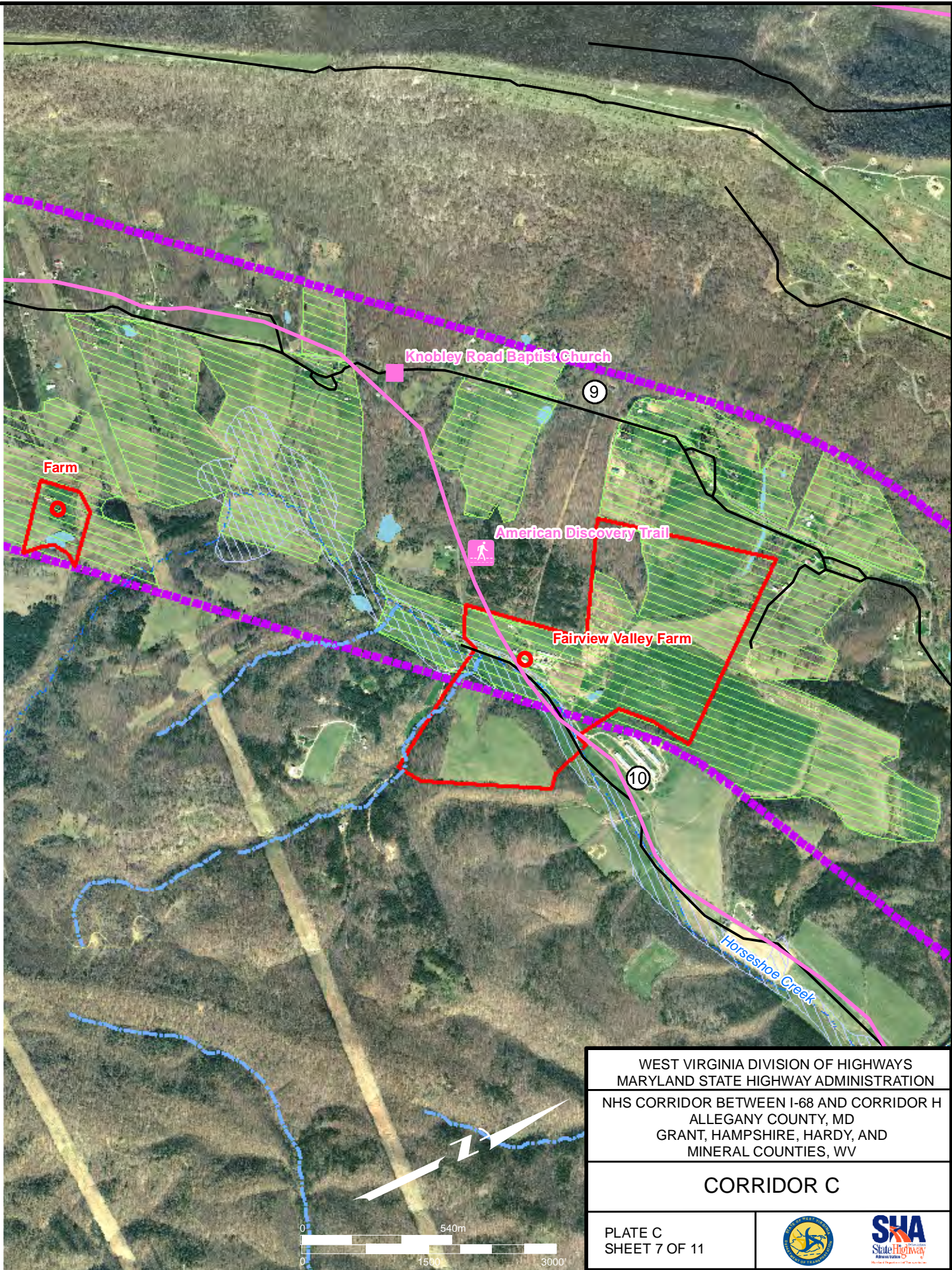
American Discovery Trail

9

Parrot Run

Horseshoe Run



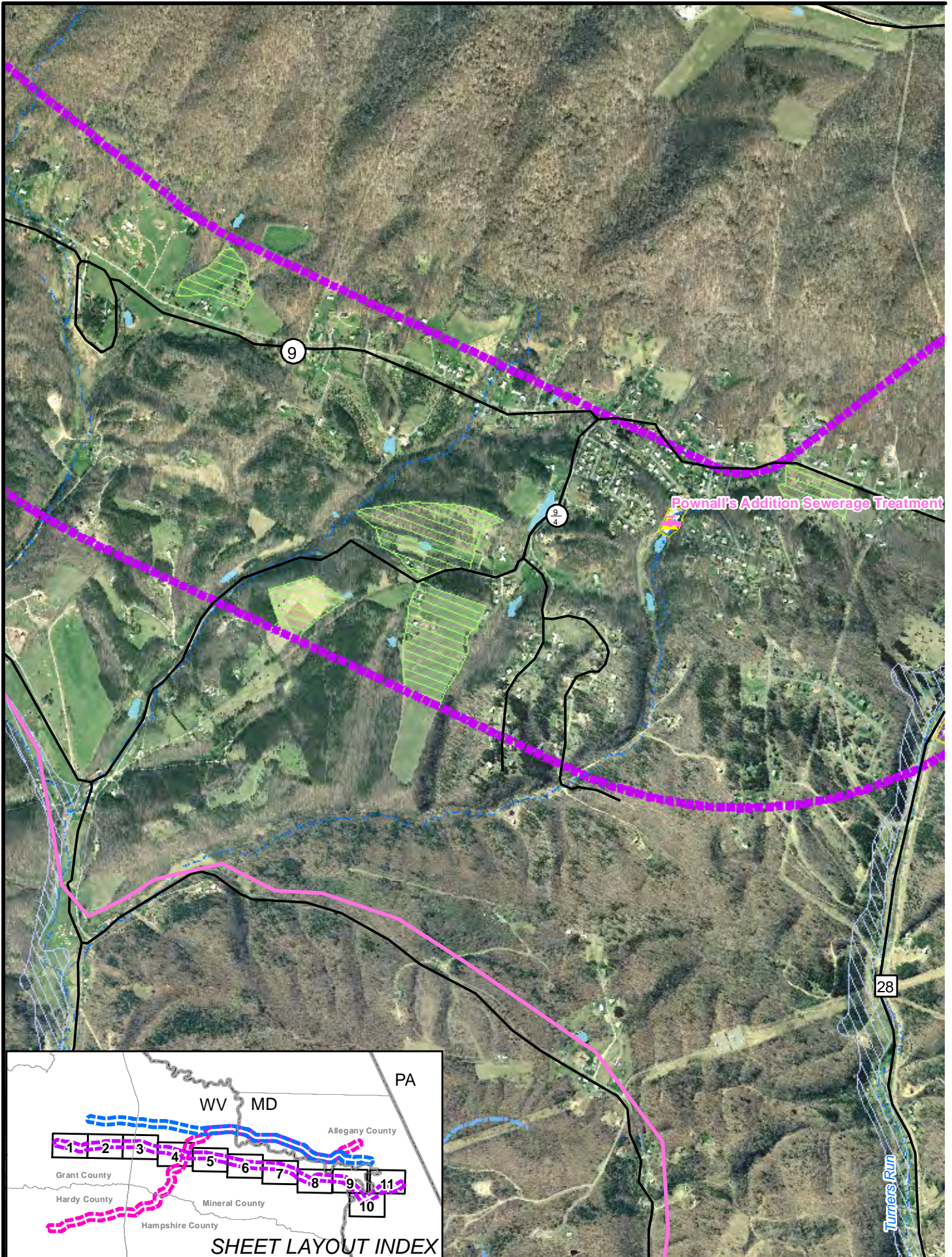


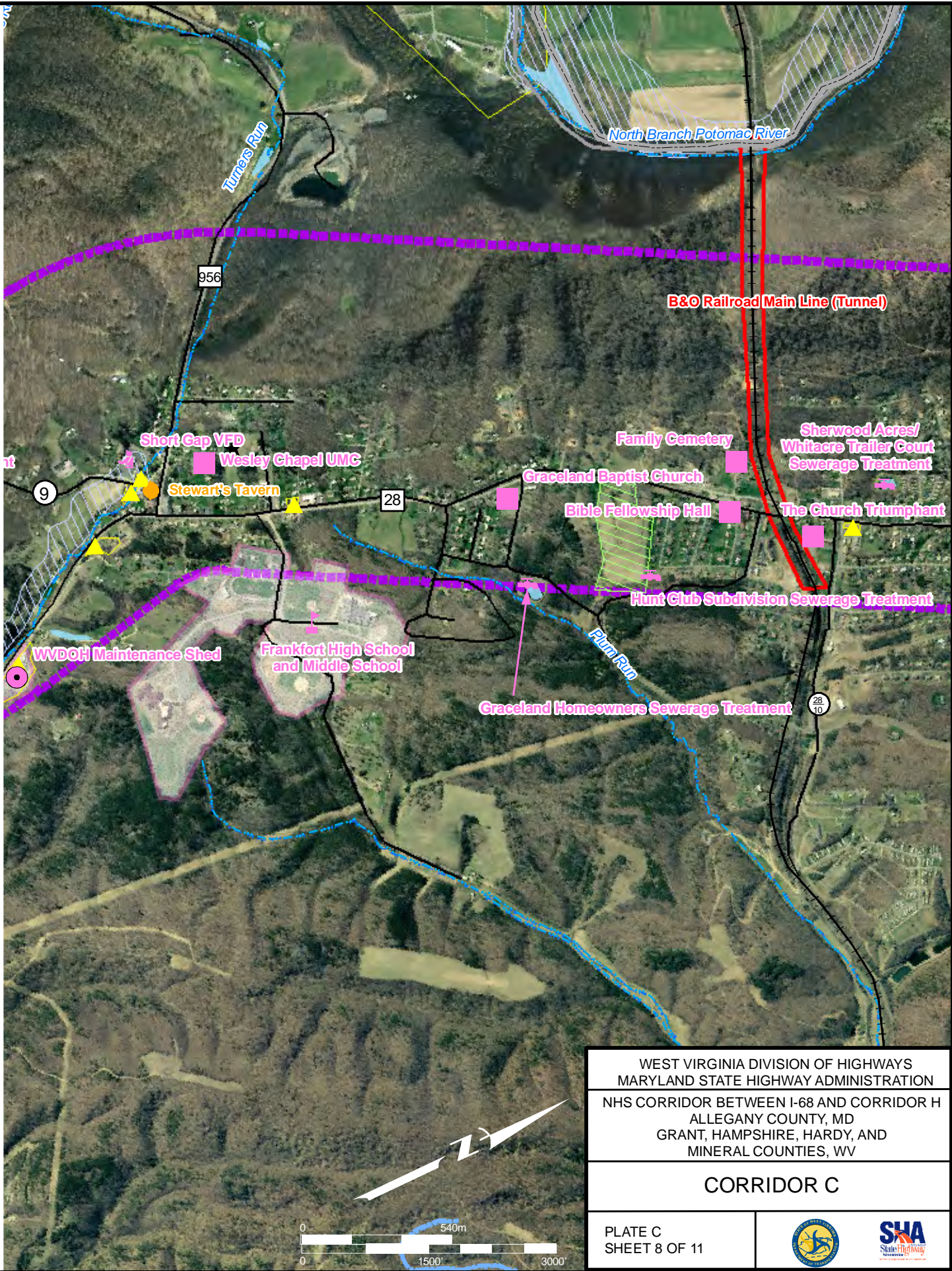
WEST VIRGINIA DIVISION OF HIGHWAYS  
 MARYLAND STATE HIGHWAY ADMINISTRATION  
 NHS CORRIDOR BETWEEN I-68 AND CORRIDOR H  
 ALLEGANY COUNTY, MD  
 GRANT, HAMPSHIRE, HARDY, AND  
 MINERAL COUNTIES, WV

**CORRIDOR C**

PLATE C  
 SHEET 7 OF 11





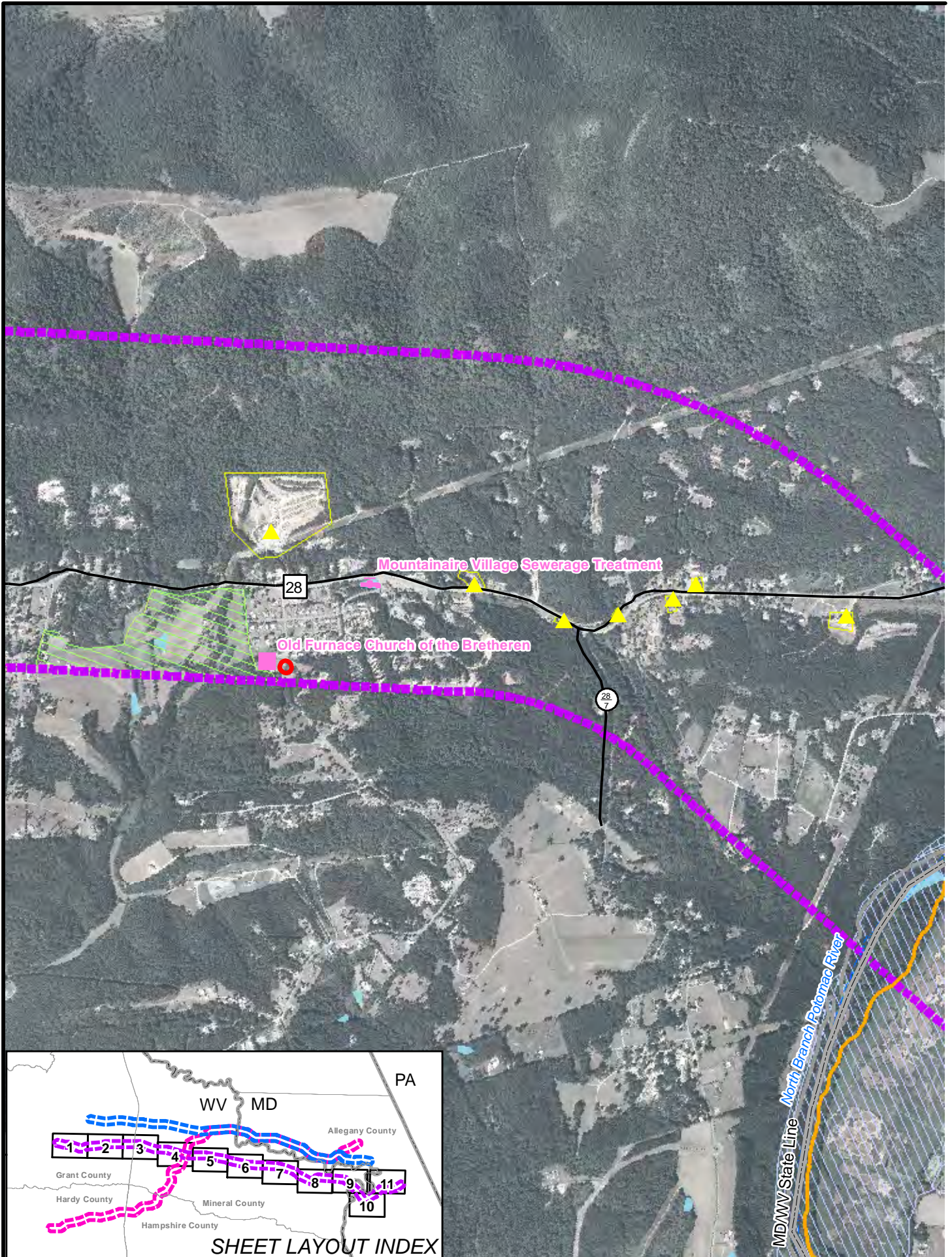


WEST VIRGINIA DIVISION OF HIGHWAYS  
 MARYLAND STATE HIGHWAY ADMINISTRATION  
 NHS CORRIDOR BETWEEN I-68 AND CORRIDOR H  
 ALLEGANY COUNTY, MD  
 GRANT, HAMPSHIRE, HARDY, AND  
 MINERAL COUNTIES, WV

**CORRIDOR C**

PLATE C  
 SHEET 8 OF 11



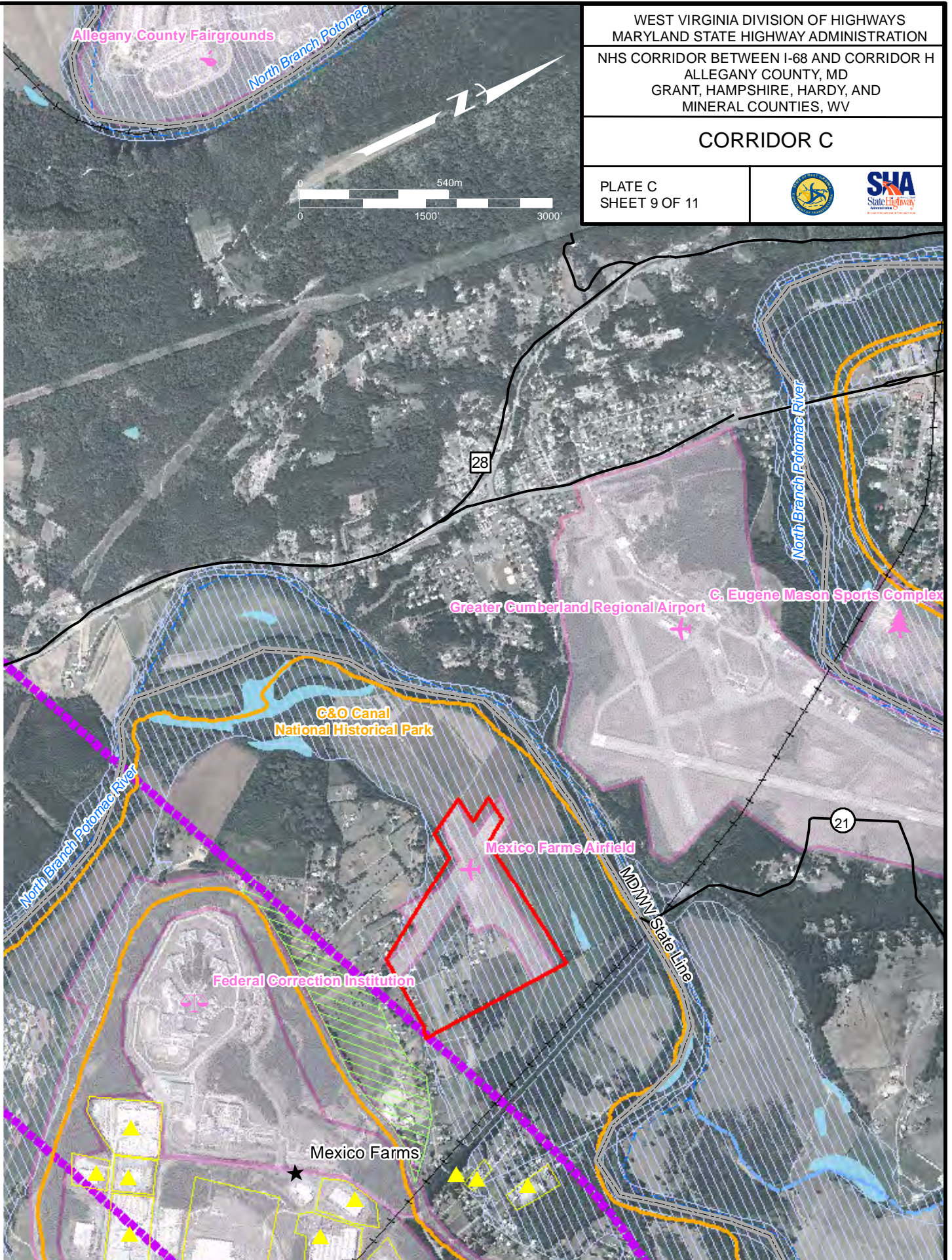


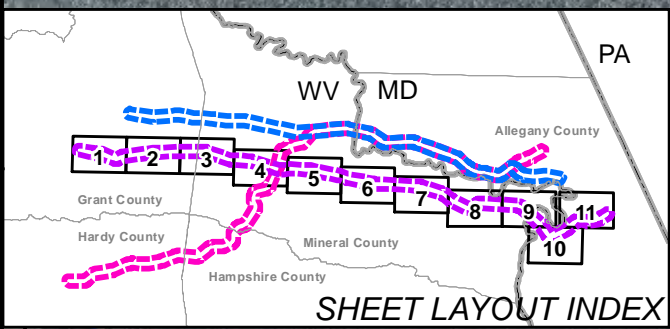
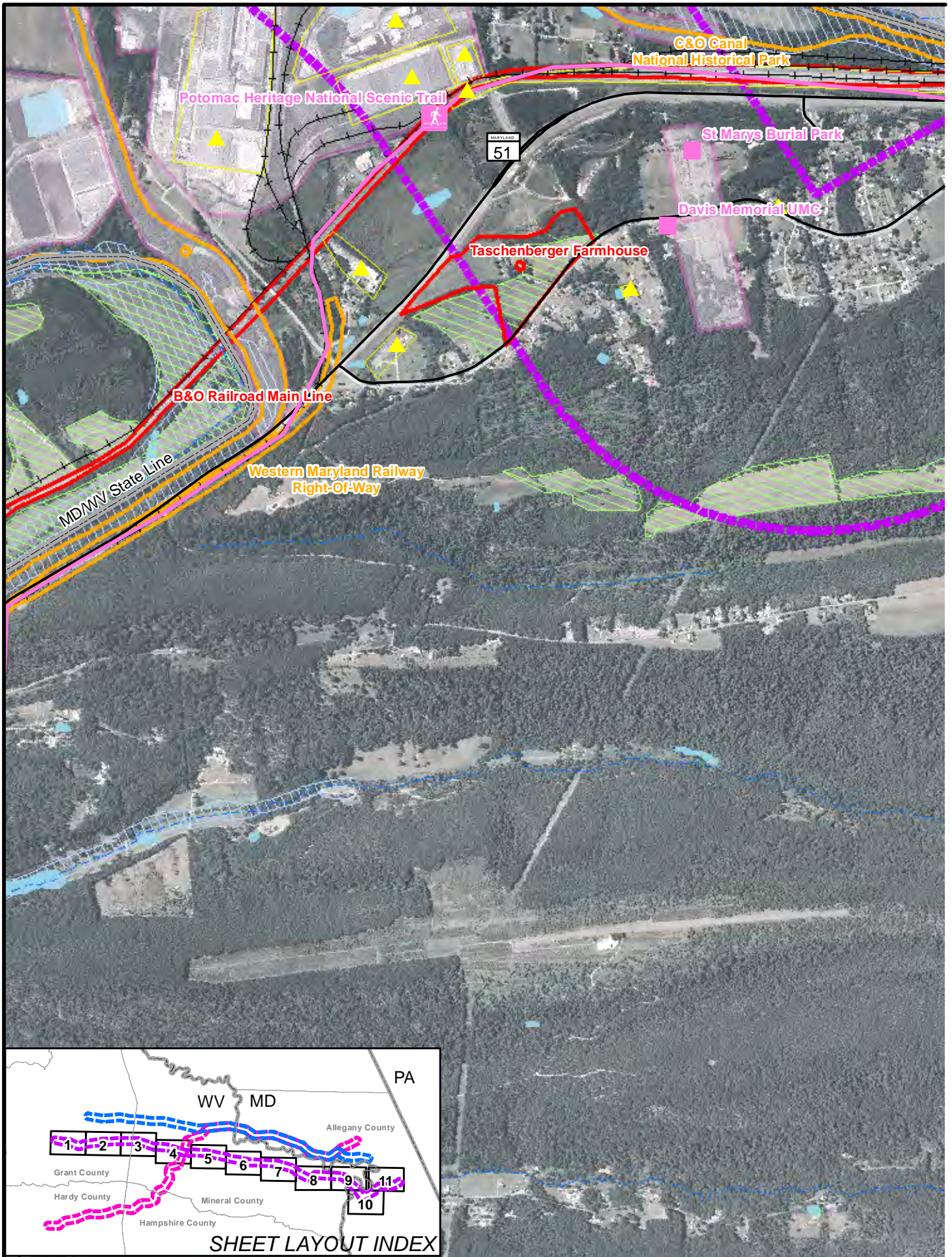
WEST VIRGINIA DIVISION OF HIGHWAYS  
MARYLAND STATE HIGHWAY ADMINISTRATION

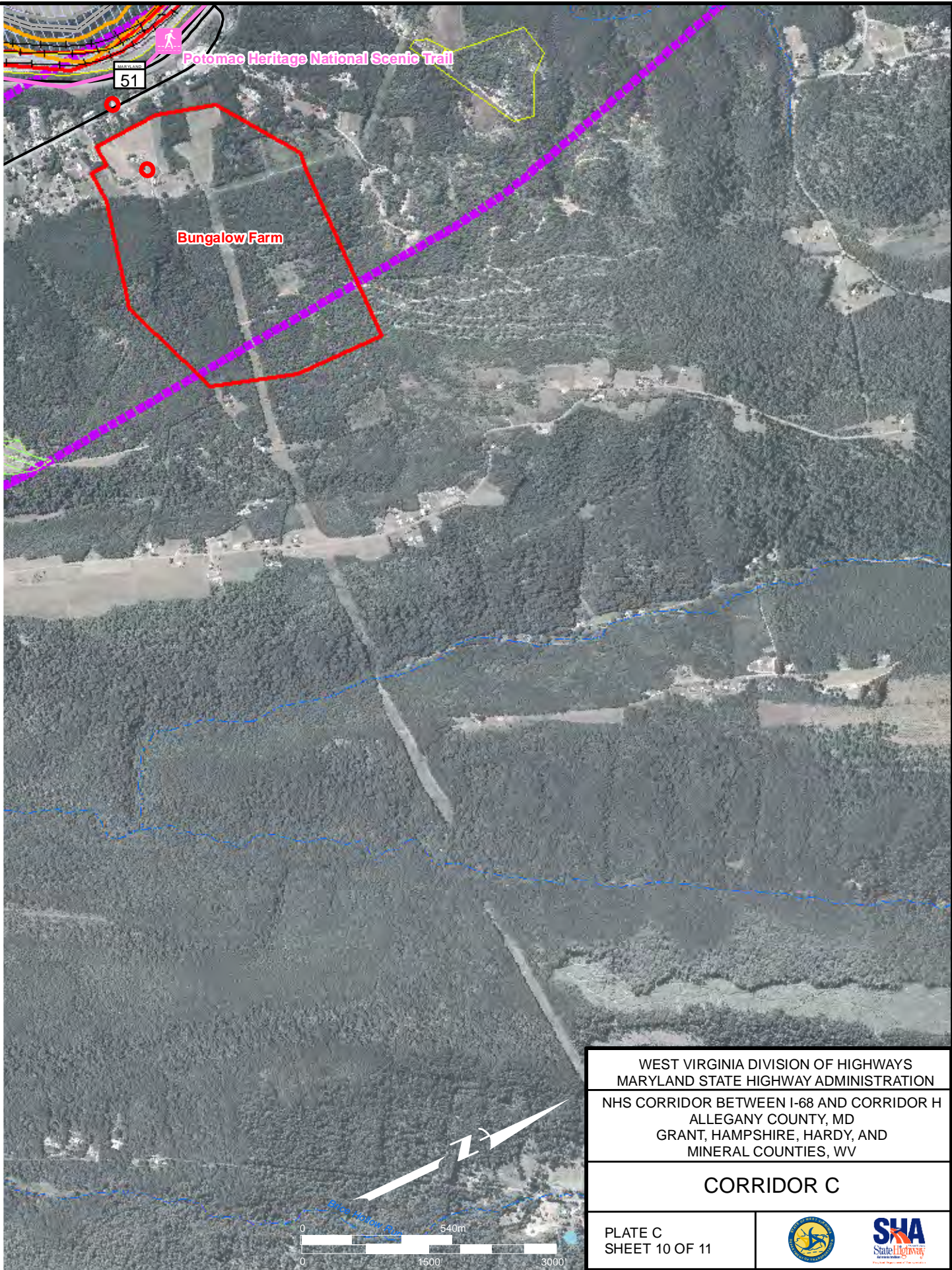
NHS CORRIDOR BETWEEN I-68 AND CORRIDOR H  
ALLEGANY COUNTY, MD  
GRANT, HAMPSHIRE, HARDY, AND  
MINERAL COUNTIES, WV

### CORRIDOR C

PLATE C  
SHEET 9 OF 11







Potomac Heritage National Scenic Trail

51

Bungalow Farm

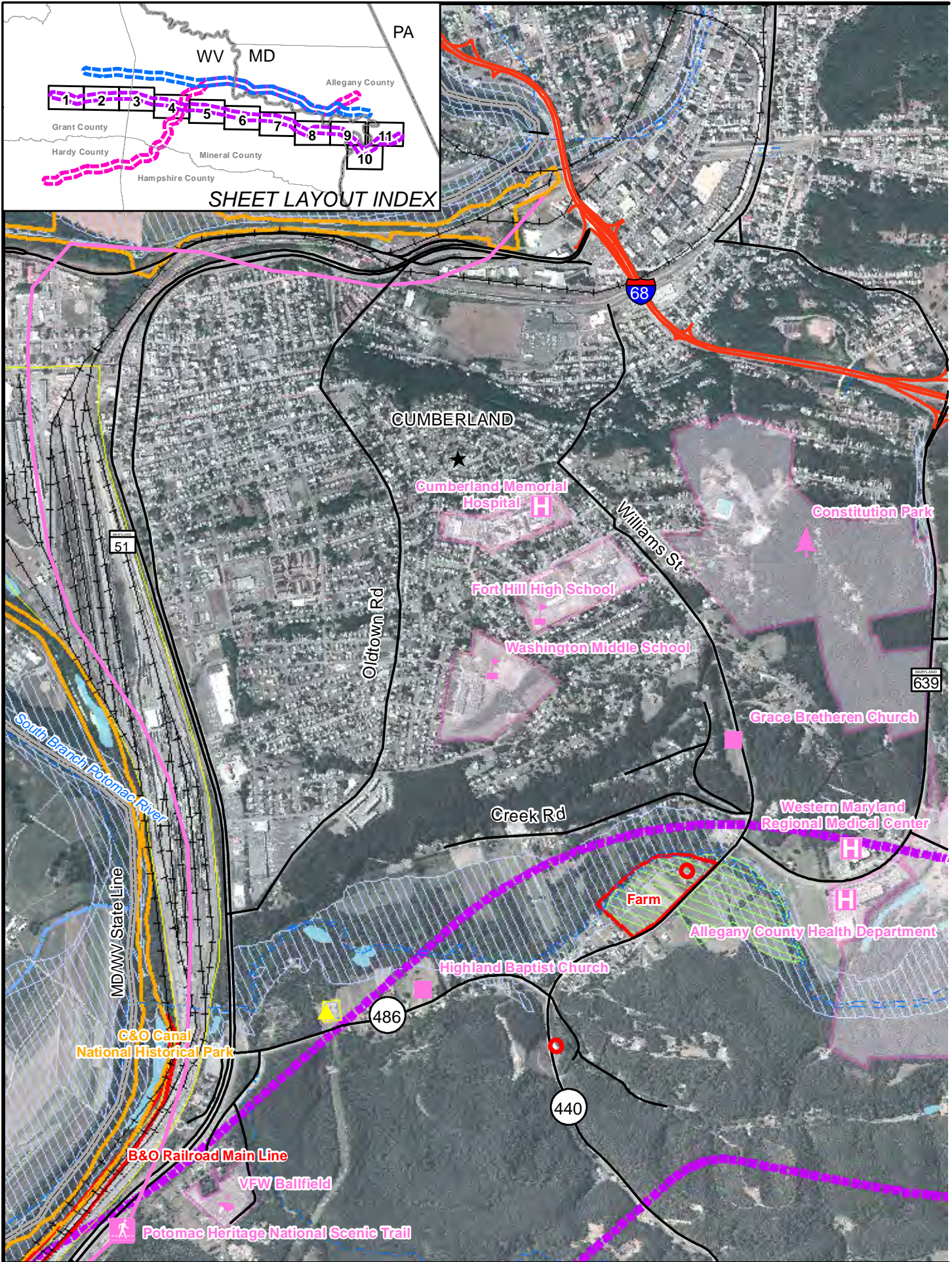
WEST VIRGINIA DIVISION OF HIGHWAYS  
MARYLAND STATE HIGHWAY ADMINISTRATION  
NHS CORRIDOR BETWEEN I-68 AND CORRIDOR H  
ALLEGANY COUNTY, MD  
GRANT, HAMPSHIRE, HARDY, AND  
MINERAL COUNTIES, WV

**CORRIDOR C**

PLATE C  
SHEET 10 OF 11

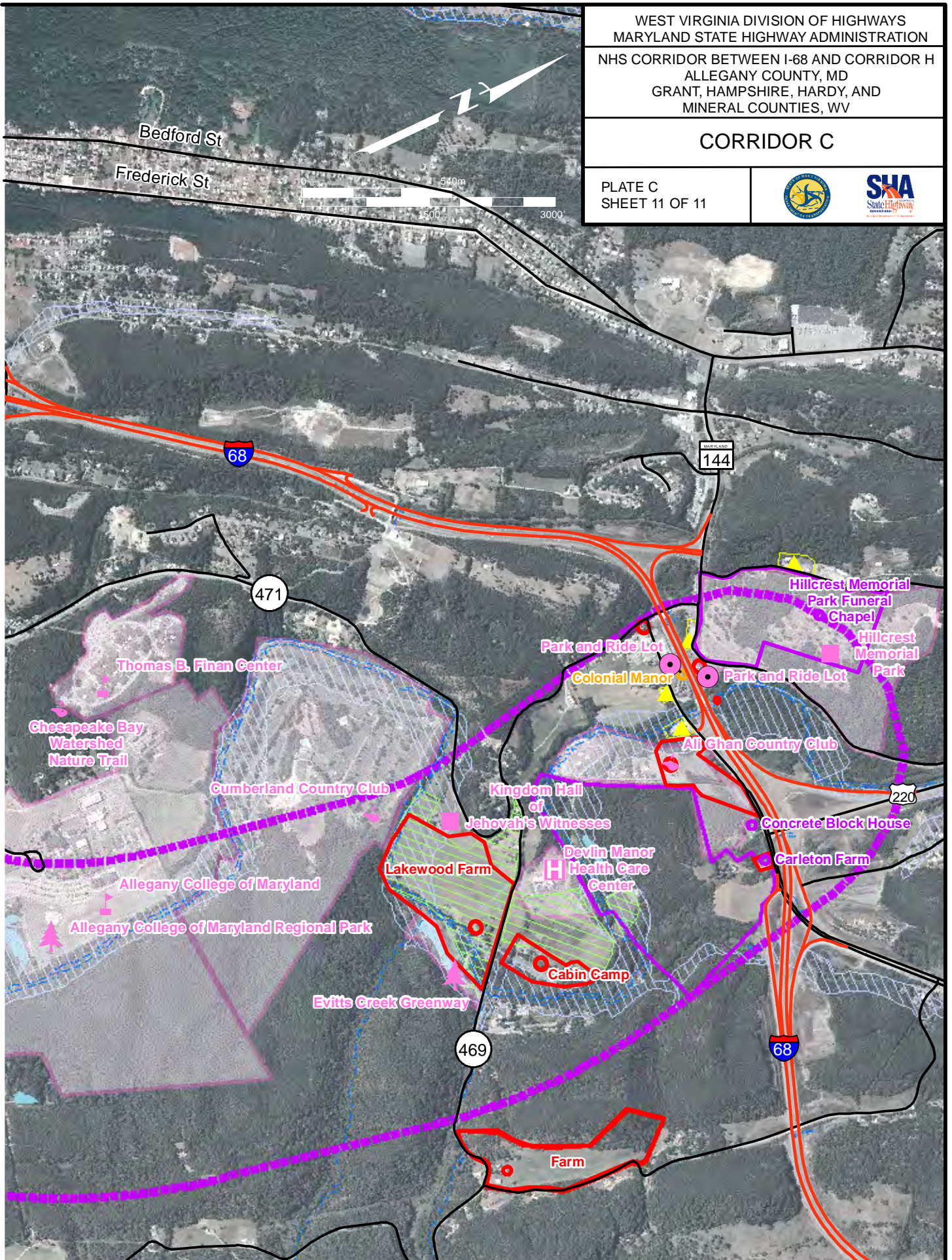


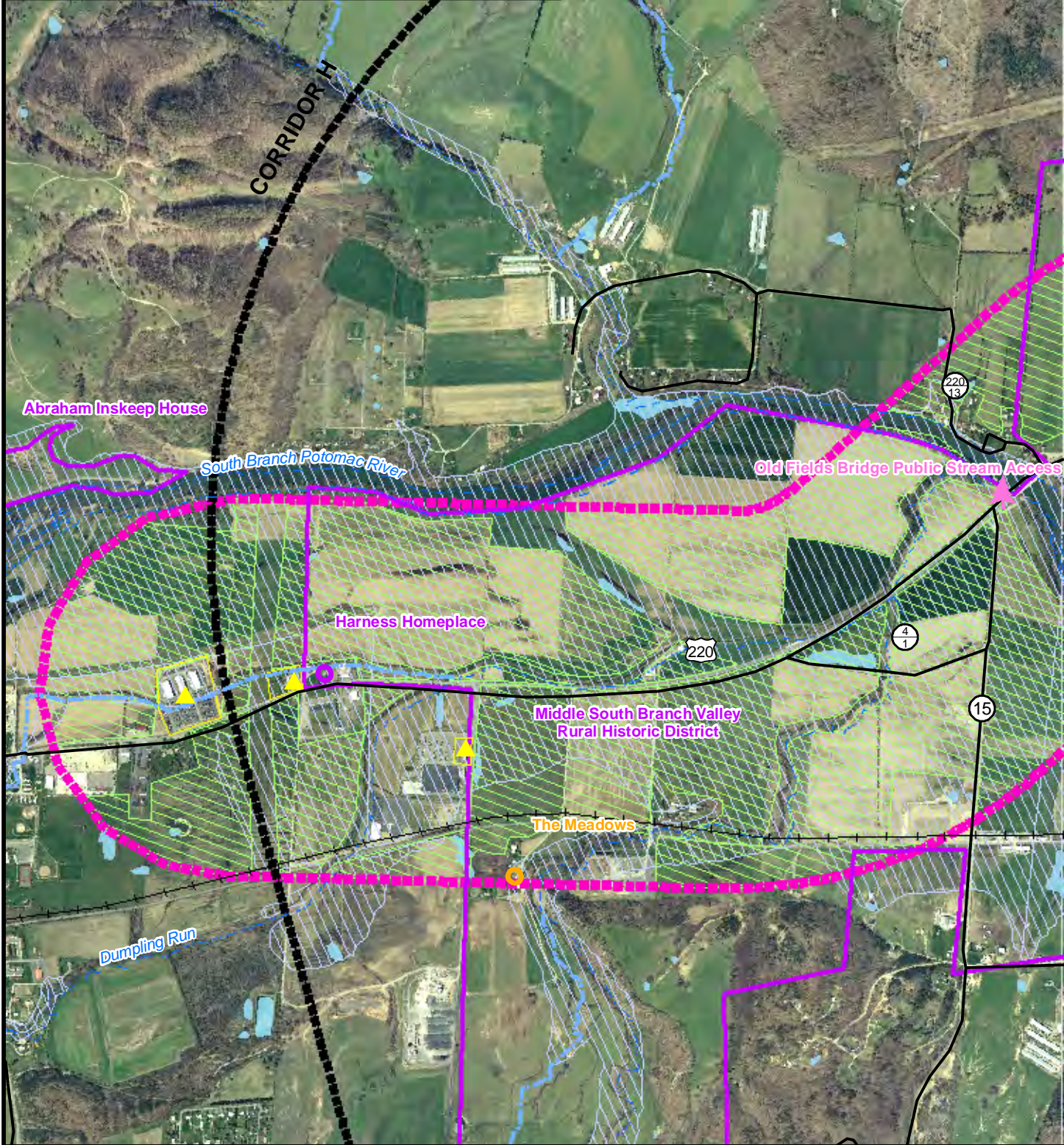
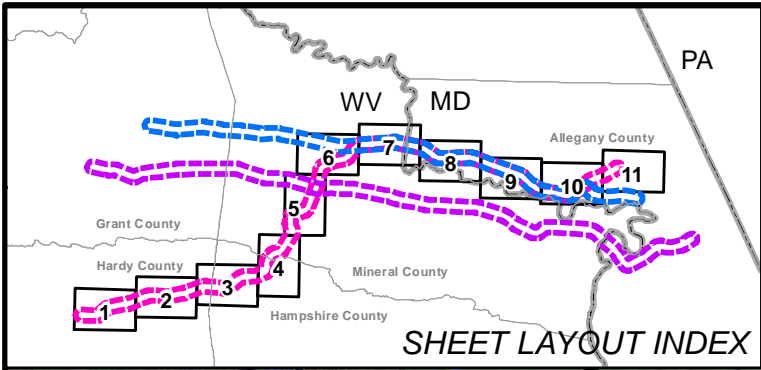


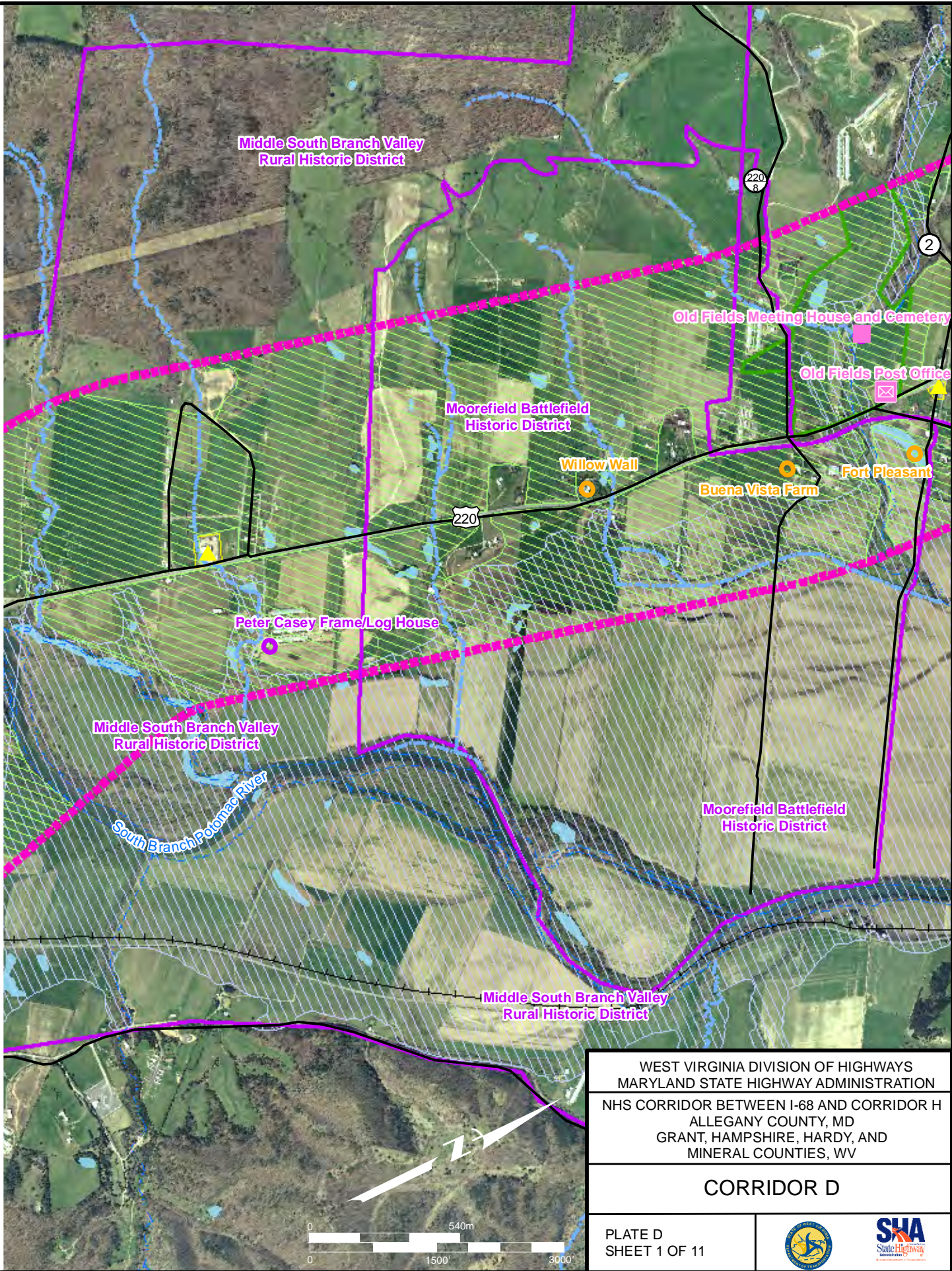


CORRIDOR C

PLATE C  
SHEET 11 OF 11





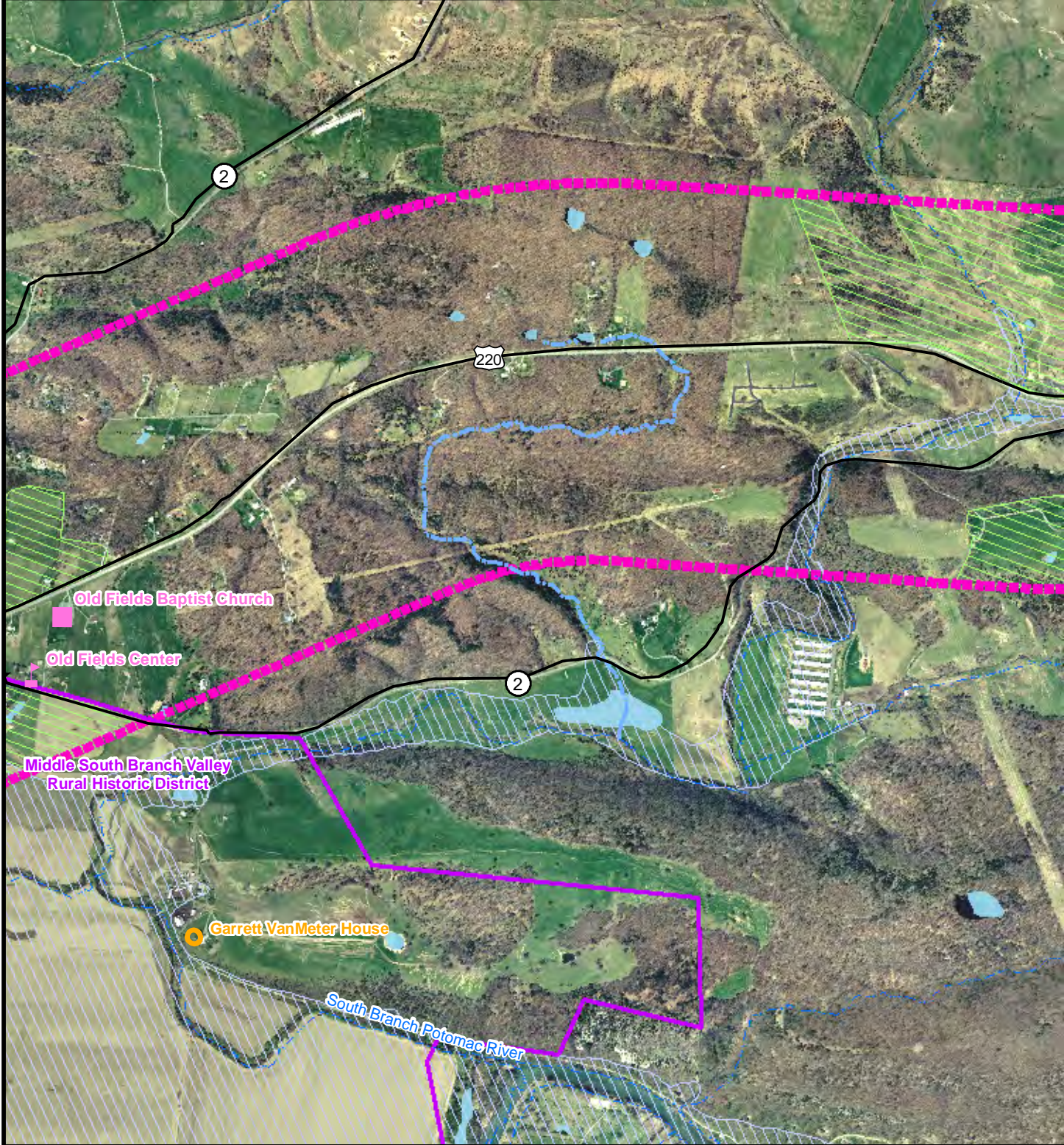
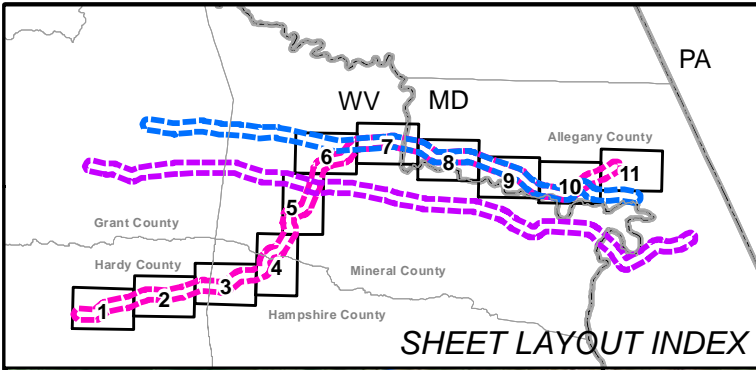


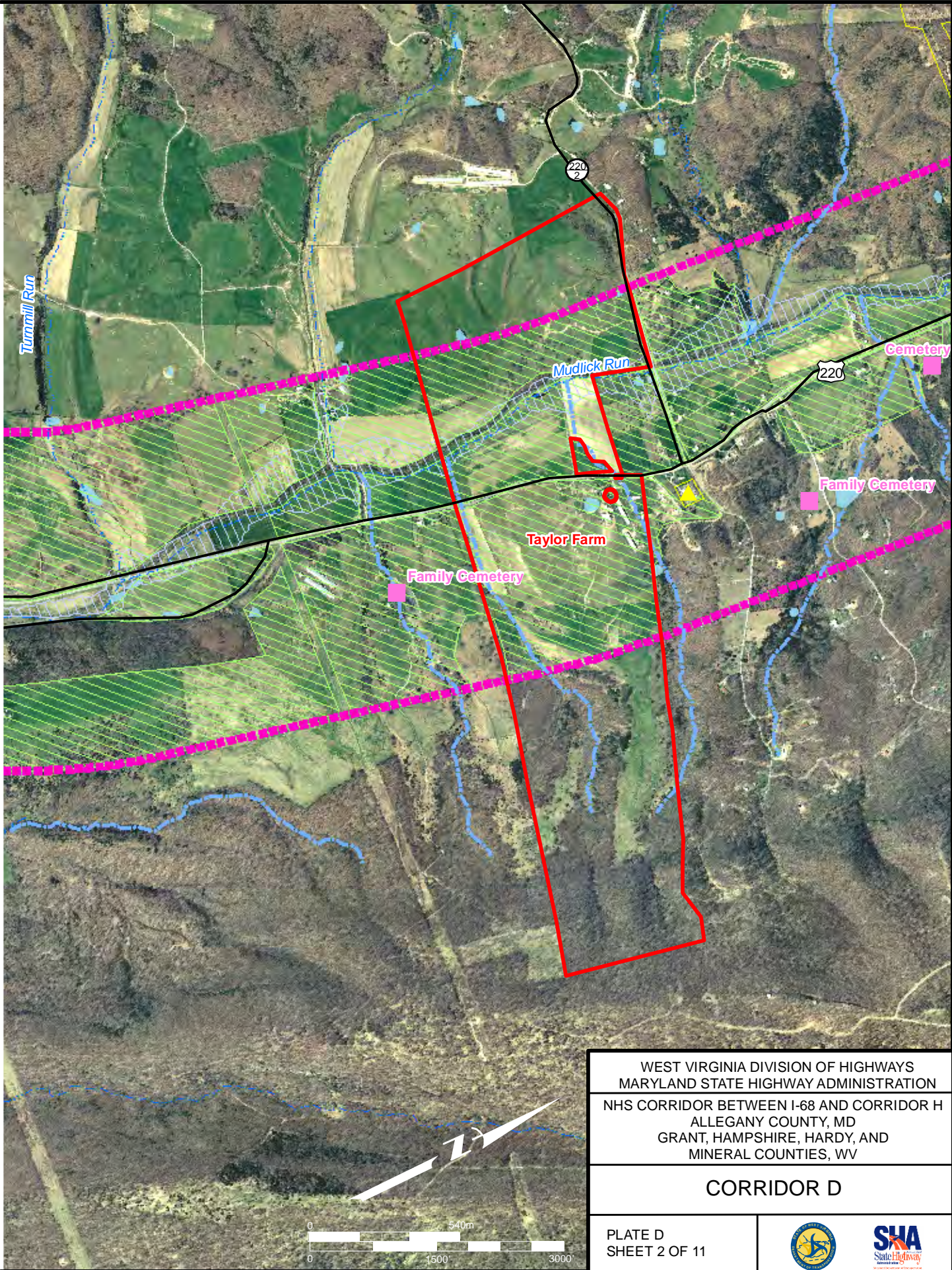
WEST VIRGINIA DIVISION OF HIGHWAYS  
 MARYLAND STATE HIGHWAY ADMINISTRATION  
 NHS CORRIDOR BETWEEN I-68 AND CORRIDOR H  
 ALLEGANY COUNTY, MD  
 GRANT, HAMPSHIRE, HARDY, AND  
 MINERAL COUNTIES, WV

**CORRIDOR D**

PLATE D  
 SHEET 1 OF 11





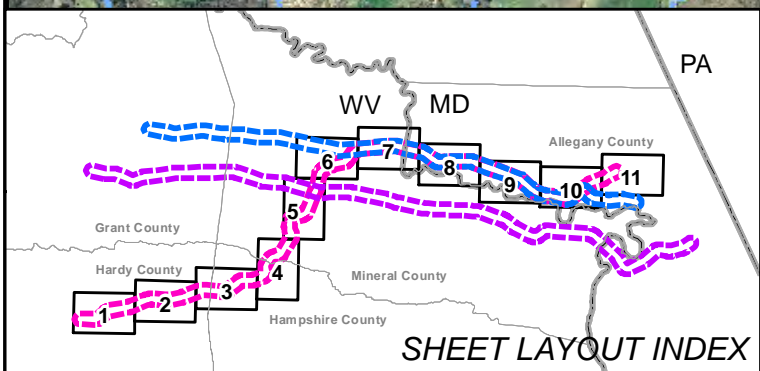
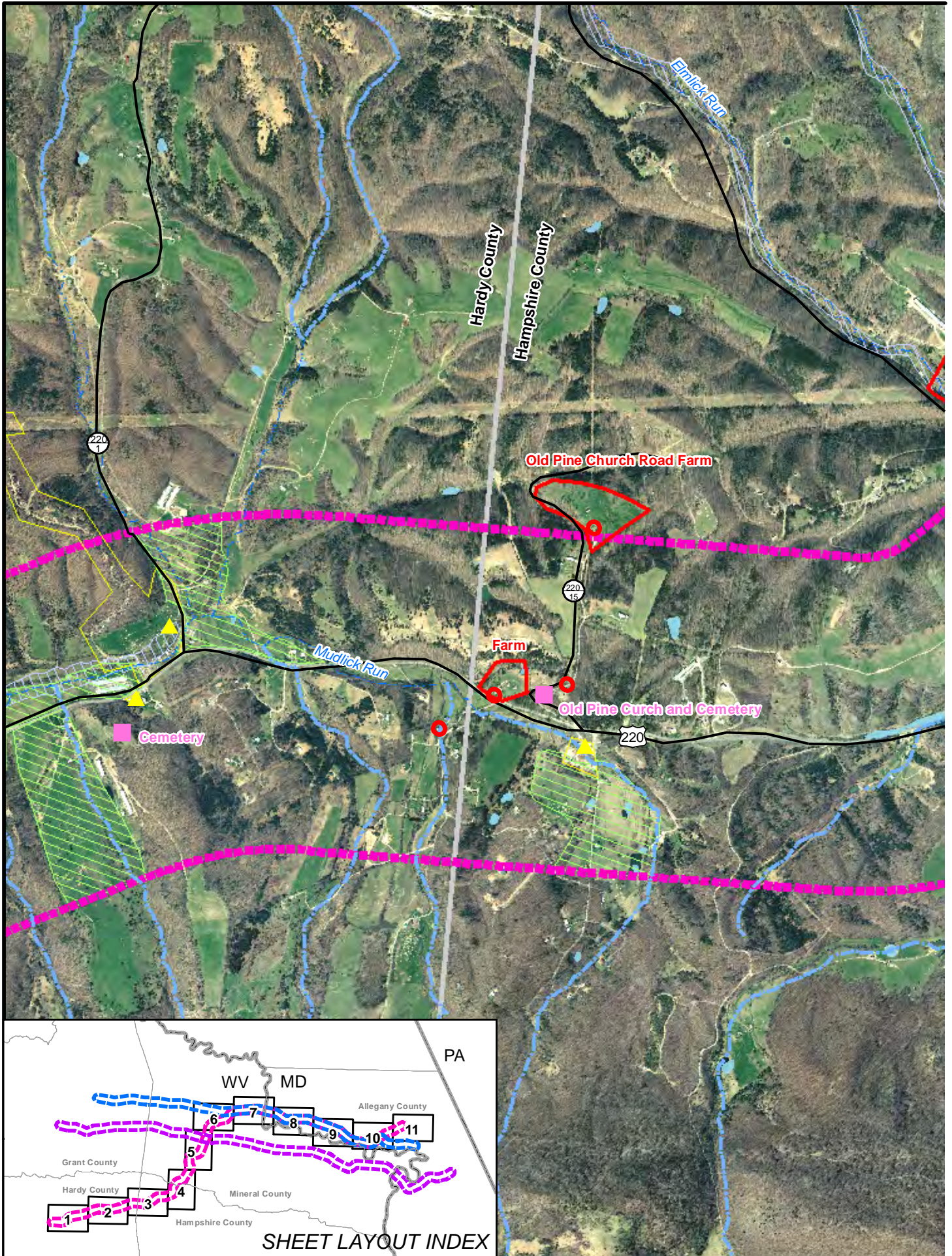


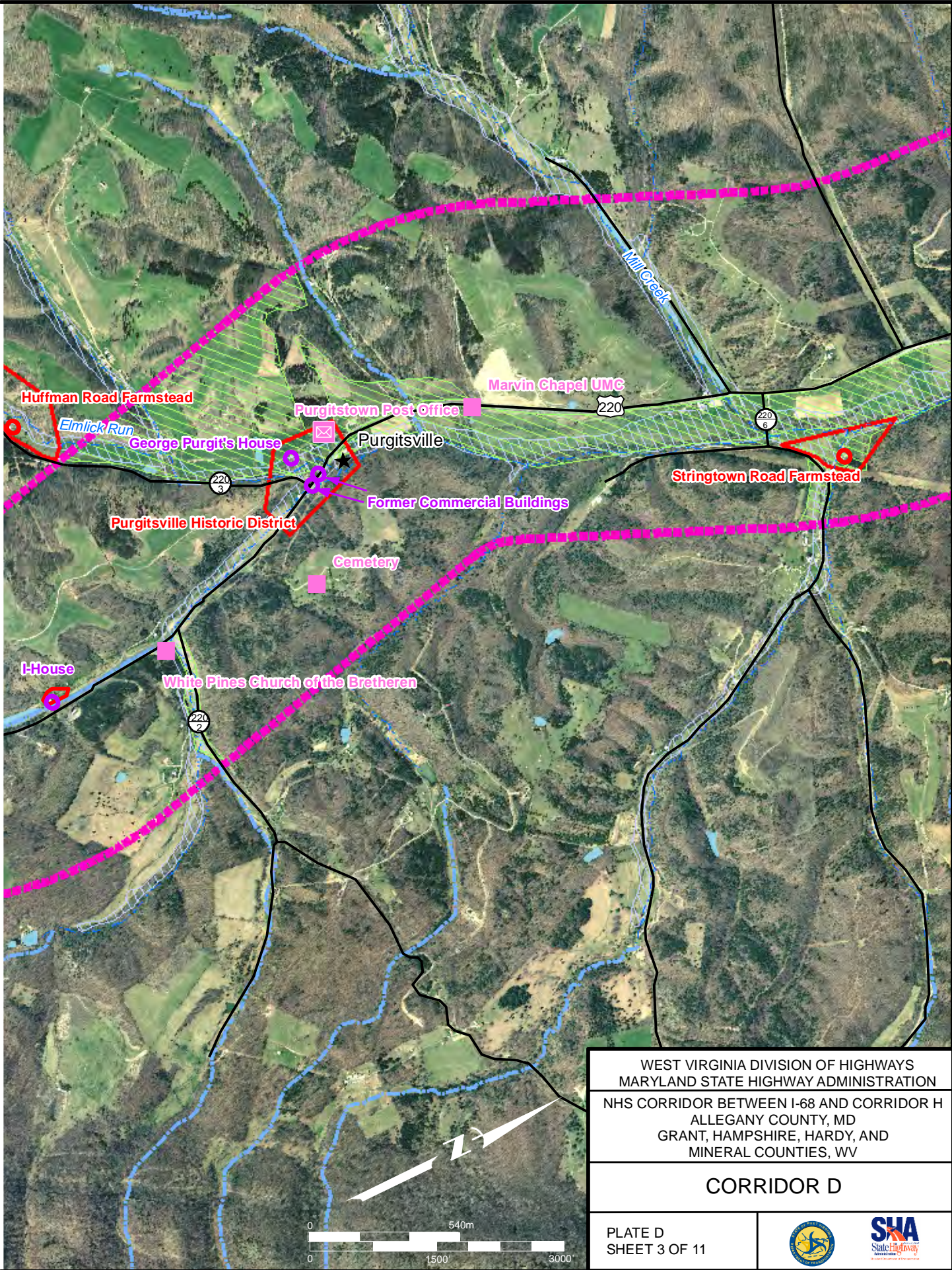
WEST VIRGINIA DIVISION OF HIGHWAYS  
MARYLAND STATE HIGHWAY ADMINISTRATION  
NHS CORRIDOR BETWEEN I-68 AND CORRIDOR H  
ALLEGANY COUNTY, MD  
GRANT, HAMPSHIRE, HARDY, AND  
MINERAL COUNTIES, WV

**CORRIDOR D**

PLATE D  
SHEET 2 OF 11







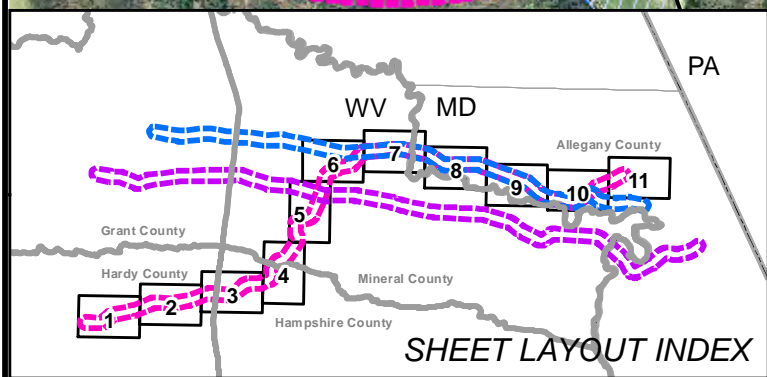
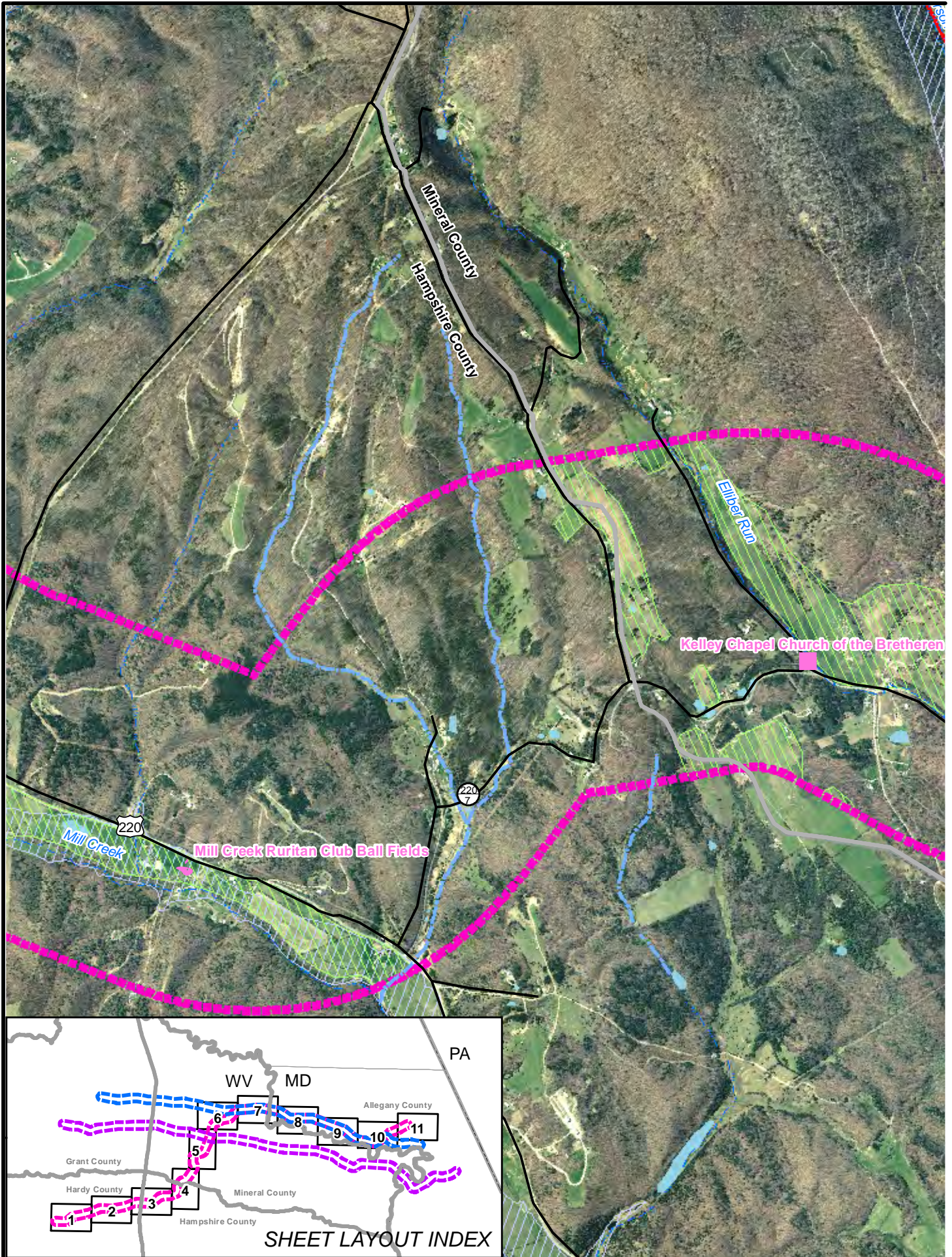
WEST VIRGINIA DIVISION OF HIGHWAYS  
 MARYLAND STATE HIGHWAY ADMINISTRATION  
 NHS CORRIDOR BETWEEN I-68 AND CORRIDOR H  
 ALLEGANY COUNTY, MD  
 GRANT, HAMPSHIRE, HARDY, AND  
 MINERAL COUNTIES, WV

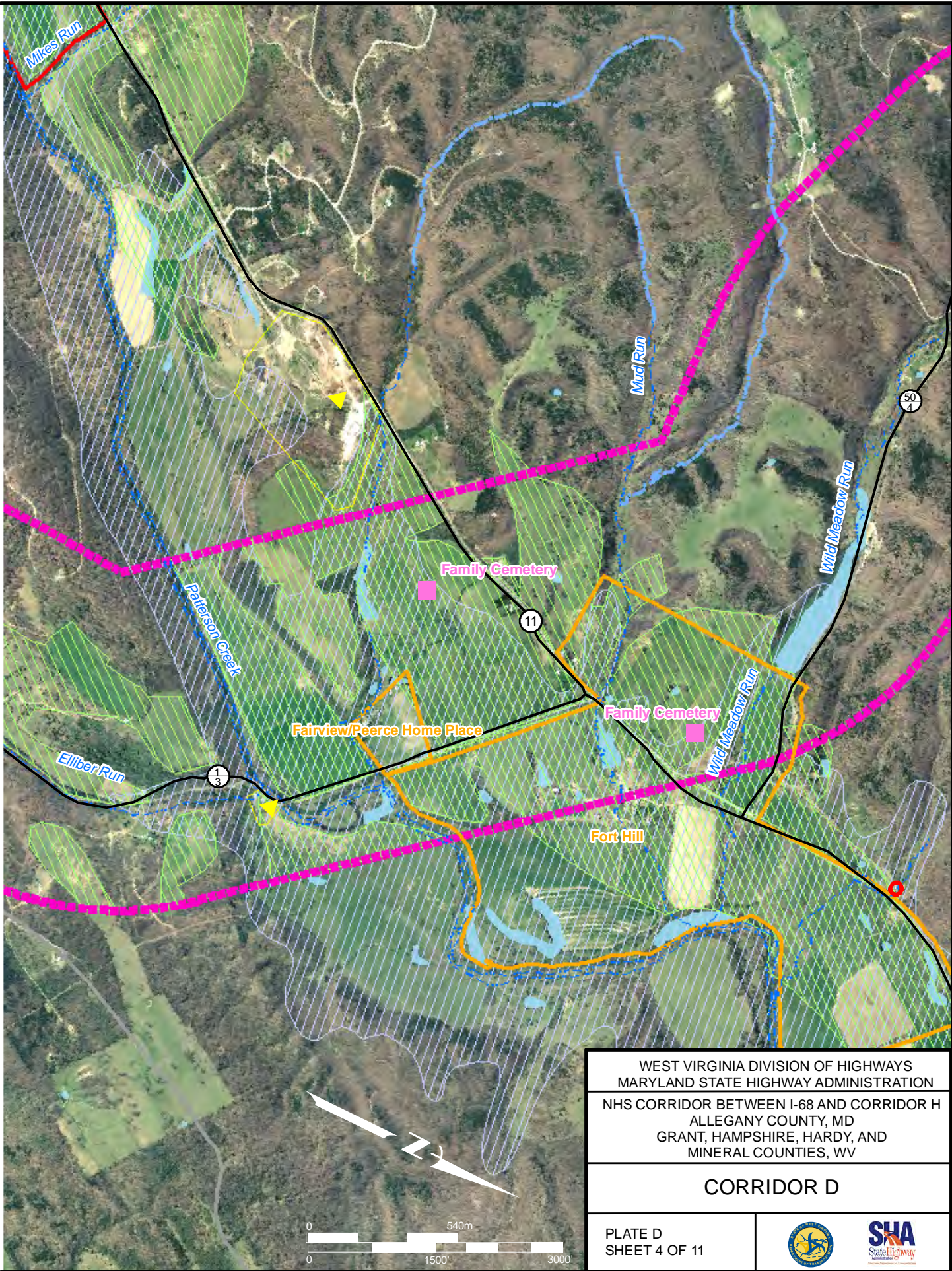
**CORRIDOR D**

PLATE D  
 SHEET 3 OF 11







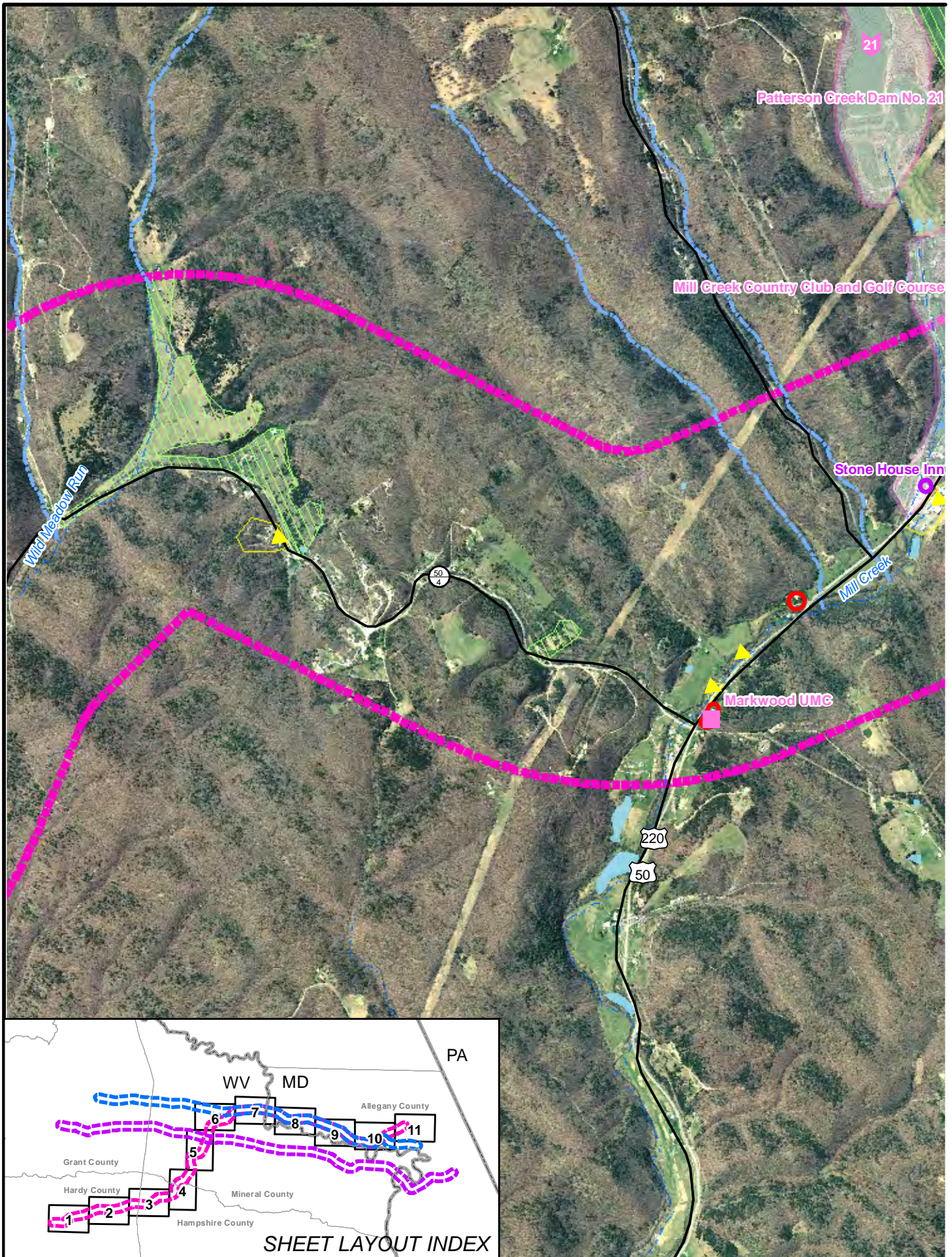


WEST VIRGINIA DIVISION OF HIGHWAYS  
 MARYLAND STATE HIGHWAY ADMINISTRATION  
 NHS CORRIDOR BETWEEN I-68 AND CORRIDOR H  
 ALLEGANY COUNTY, MD  
 GRANT, HAMPSHIRE, HARDY, AND  
 MINERAL COUNTIES, WV

**CORRIDOR D**

PLATE D  
 SHEET 4 OF 11





21  
Patterson Creek Dam No. 21

Mill Creek Country Club and Golf Course

Stone House Inn

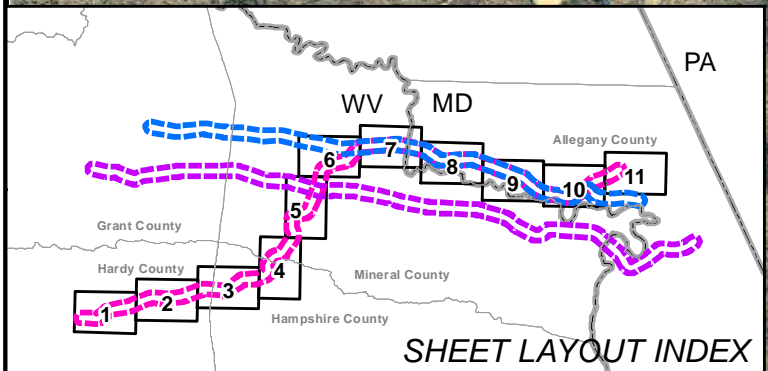
Markwood UMC

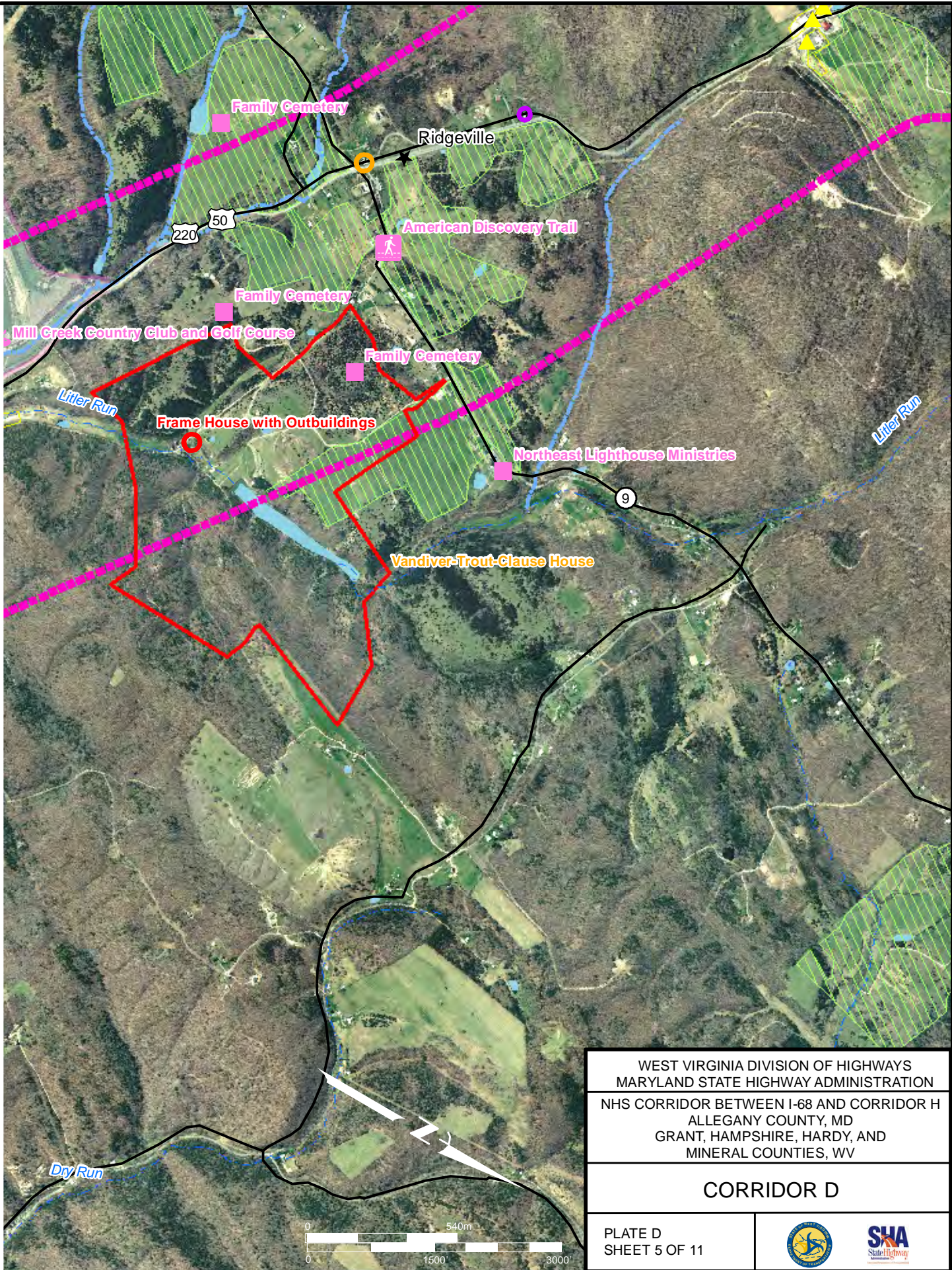
Wild Meadow Run

Mill Creek

220  
50

50  
4



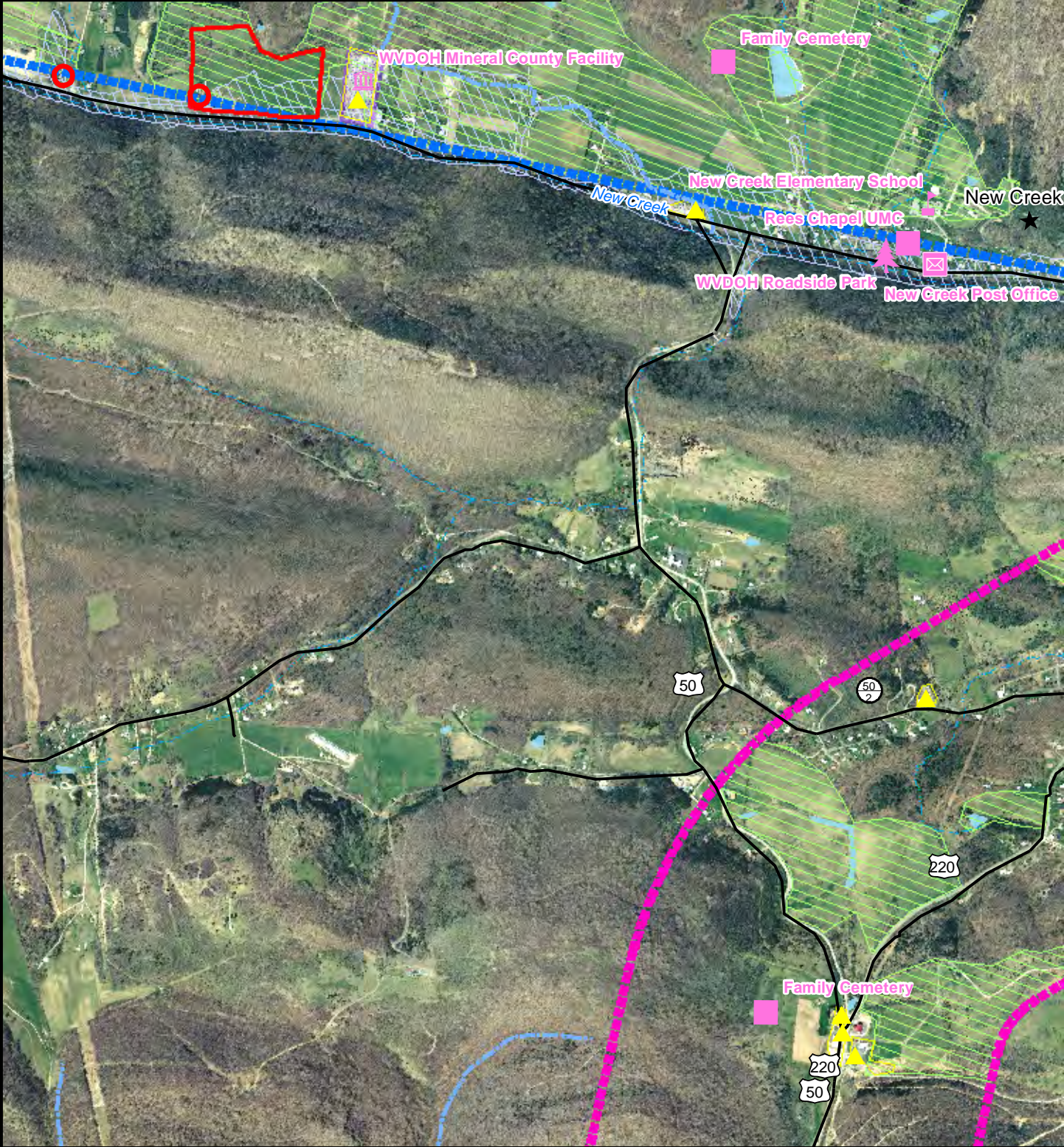
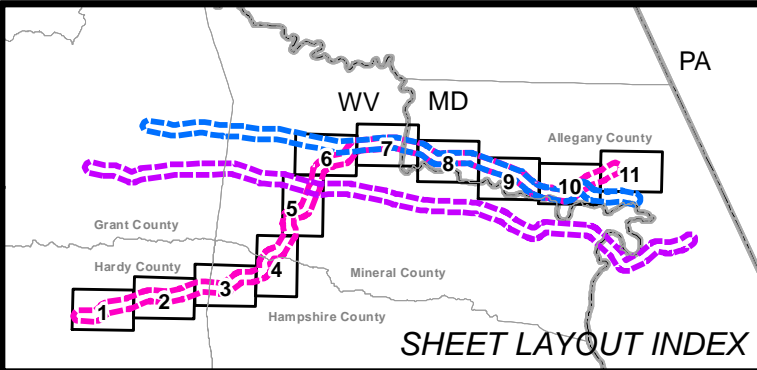


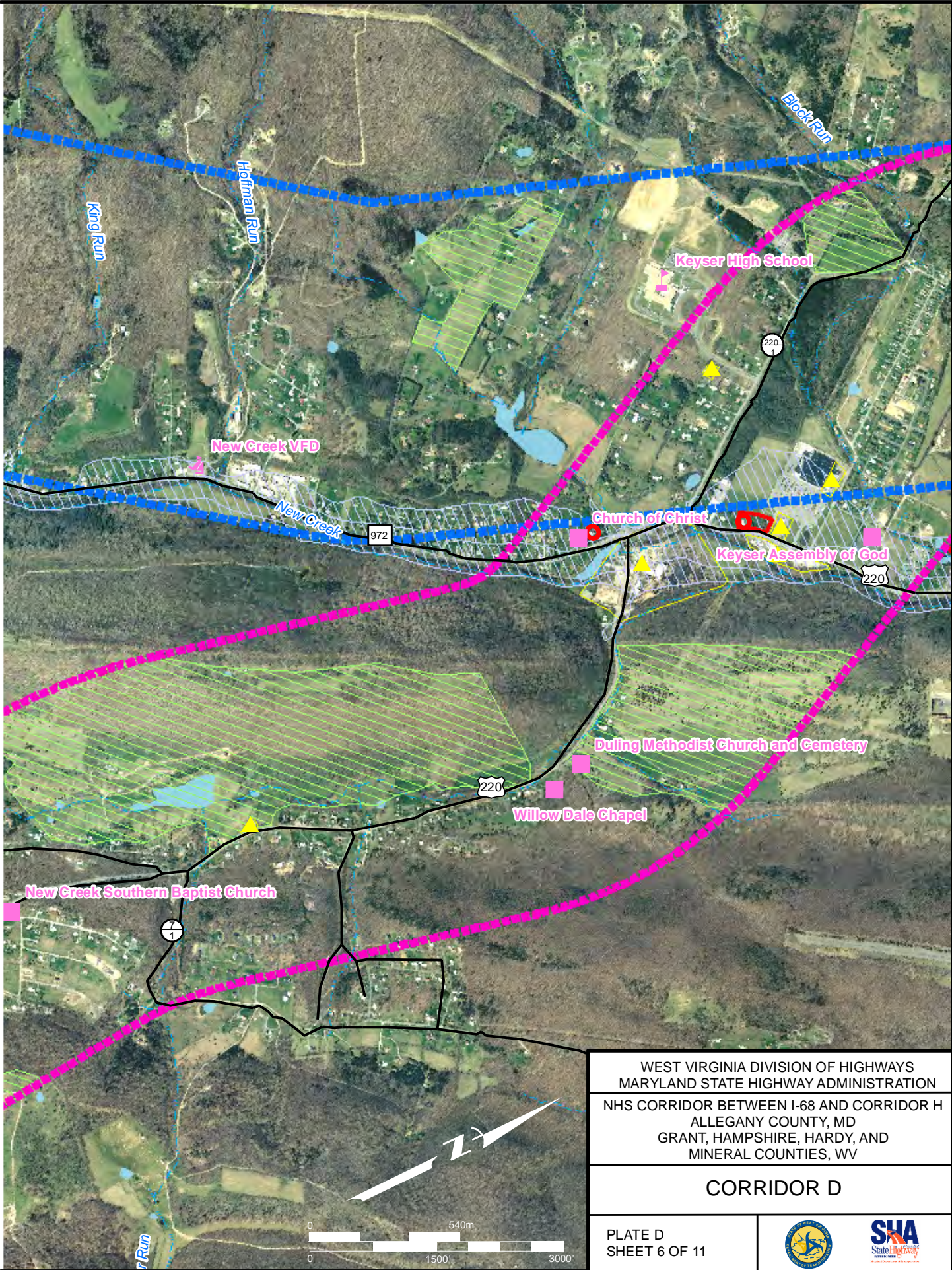
WEST VIRGINIA DIVISION OF HIGHWAYS  
 MARYLAND STATE HIGHWAY ADMINISTRATION  
 NHS CORRIDOR BETWEEN I-68 AND CORRIDOR H  
 ALLEGANY COUNTY, MD  
 GRANT, HAMPSHIRE, HARDY, AND  
 MINERAL COUNTIES, WV

**CORRIDOR D**

PLATE D  
 SHEET 5 OF 11





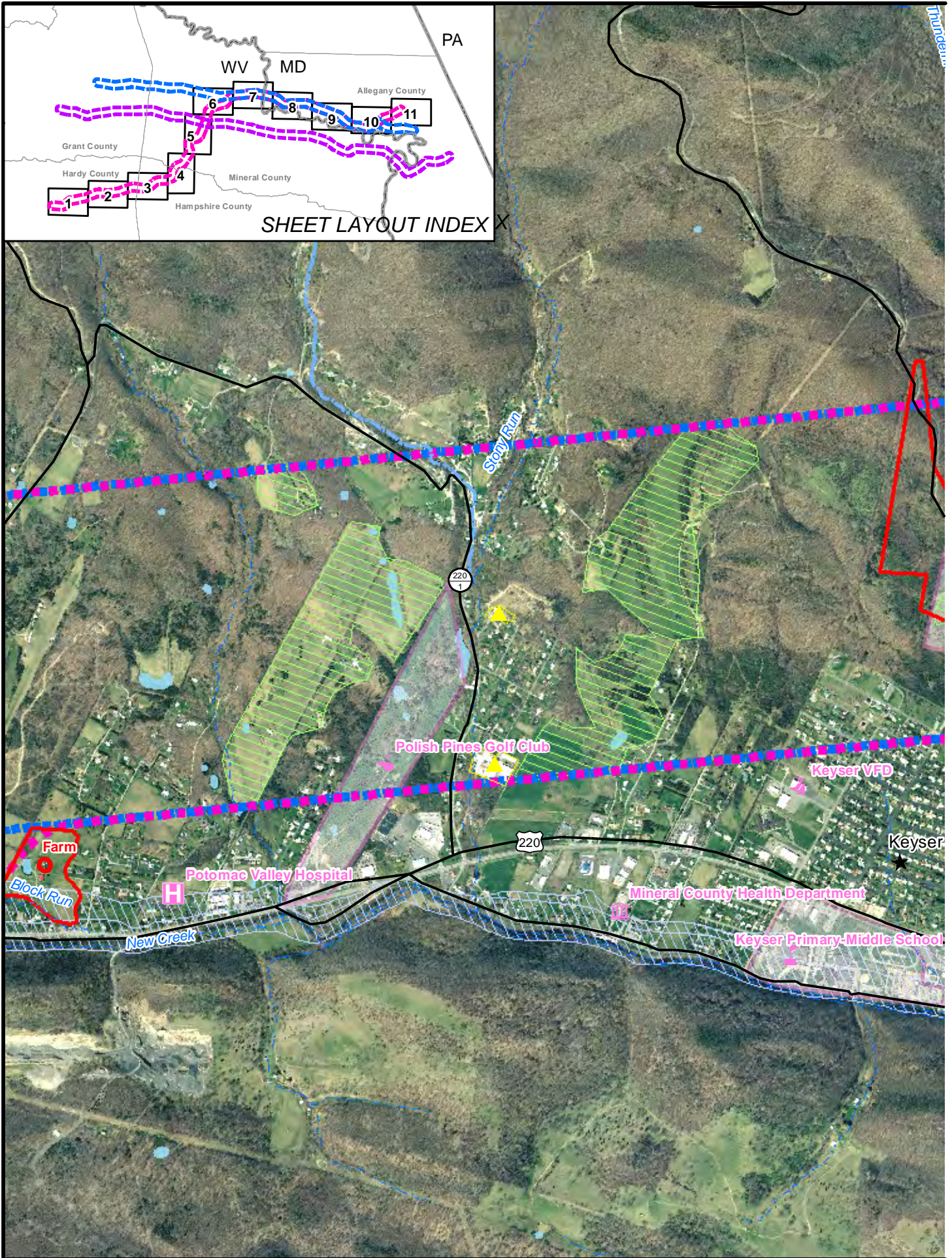


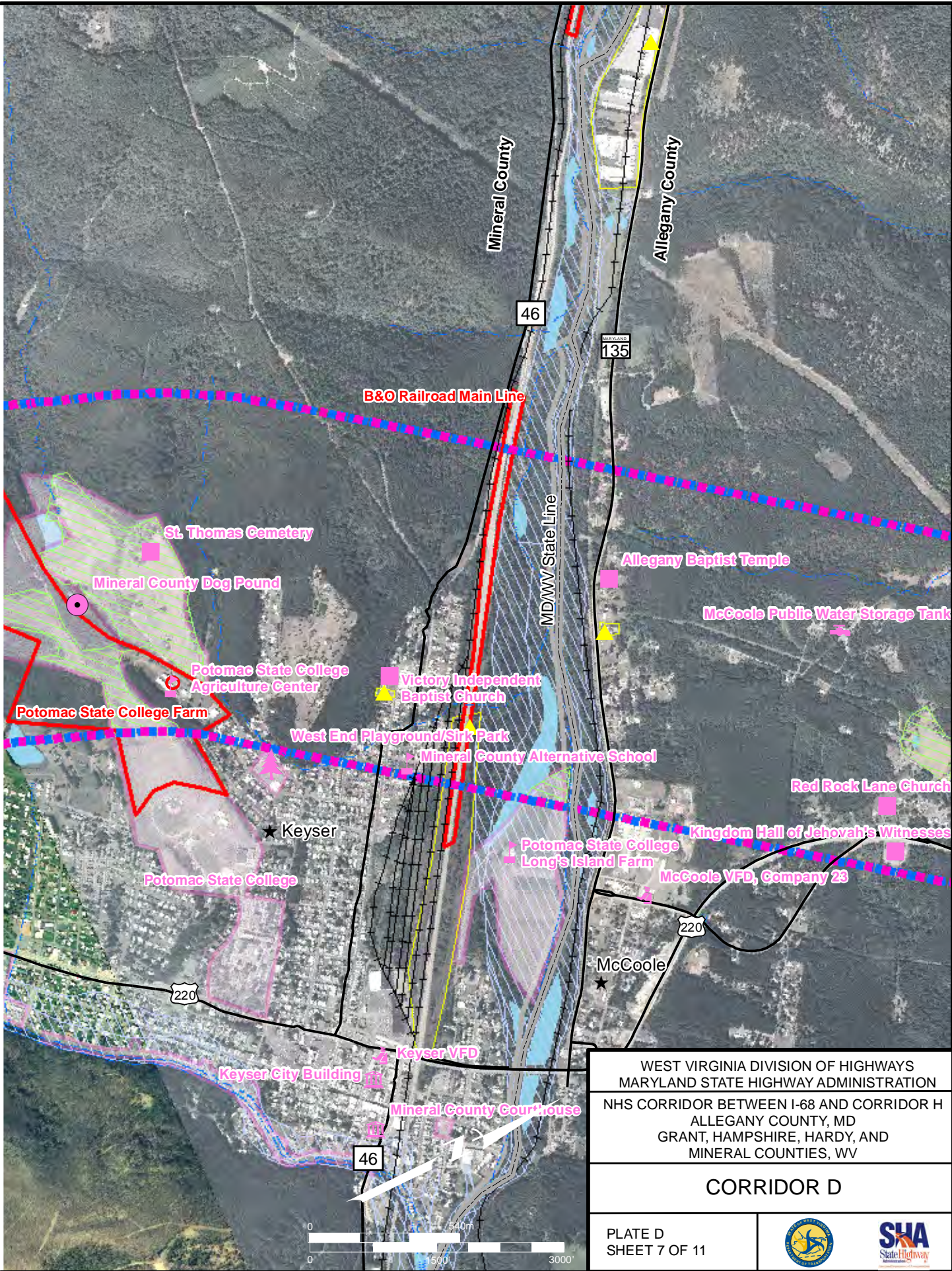
WEST VIRGINIA DIVISION OF HIGHWAYS  
 MARYLAND STATE HIGHWAY ADMINISTRATION  
 NHS CORRIDOR BETWEEN I-68 AND CORRIDOR H  
 ALLEGANY COUNTY, MD  
 GRANT, HAMPSHIRE, HARDY, AND  
 MINERAL COUNTIES, WV

**CORRIDOR D**

PLATE D  
 SHEET 6 OF 11







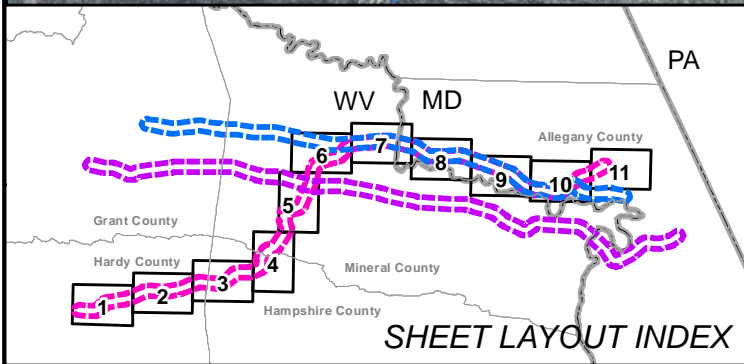
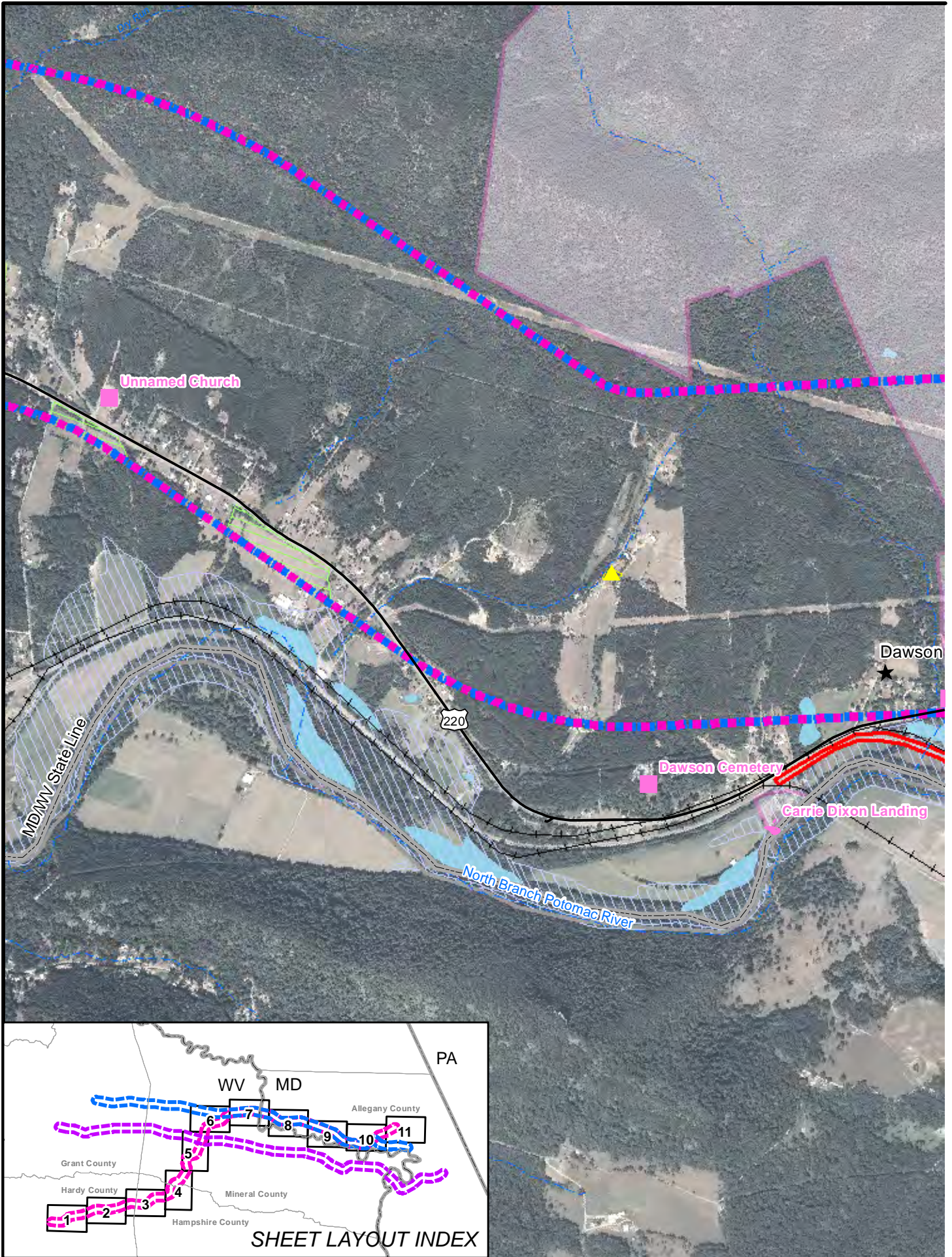
WEST VIRGINIA DIVISION OF HIGHWAYS  
 MARYLAND STATE HIGHWAY ADMINISTRATION  
 NHS CORRIDOR BETWEEN I-68 AND CORRIDOR H  
 ALLEGANY COUNTY, MD  
 GRANT, HAMPSHIRE, HARDY, AND  
 MINERAL COUNTIES, WV

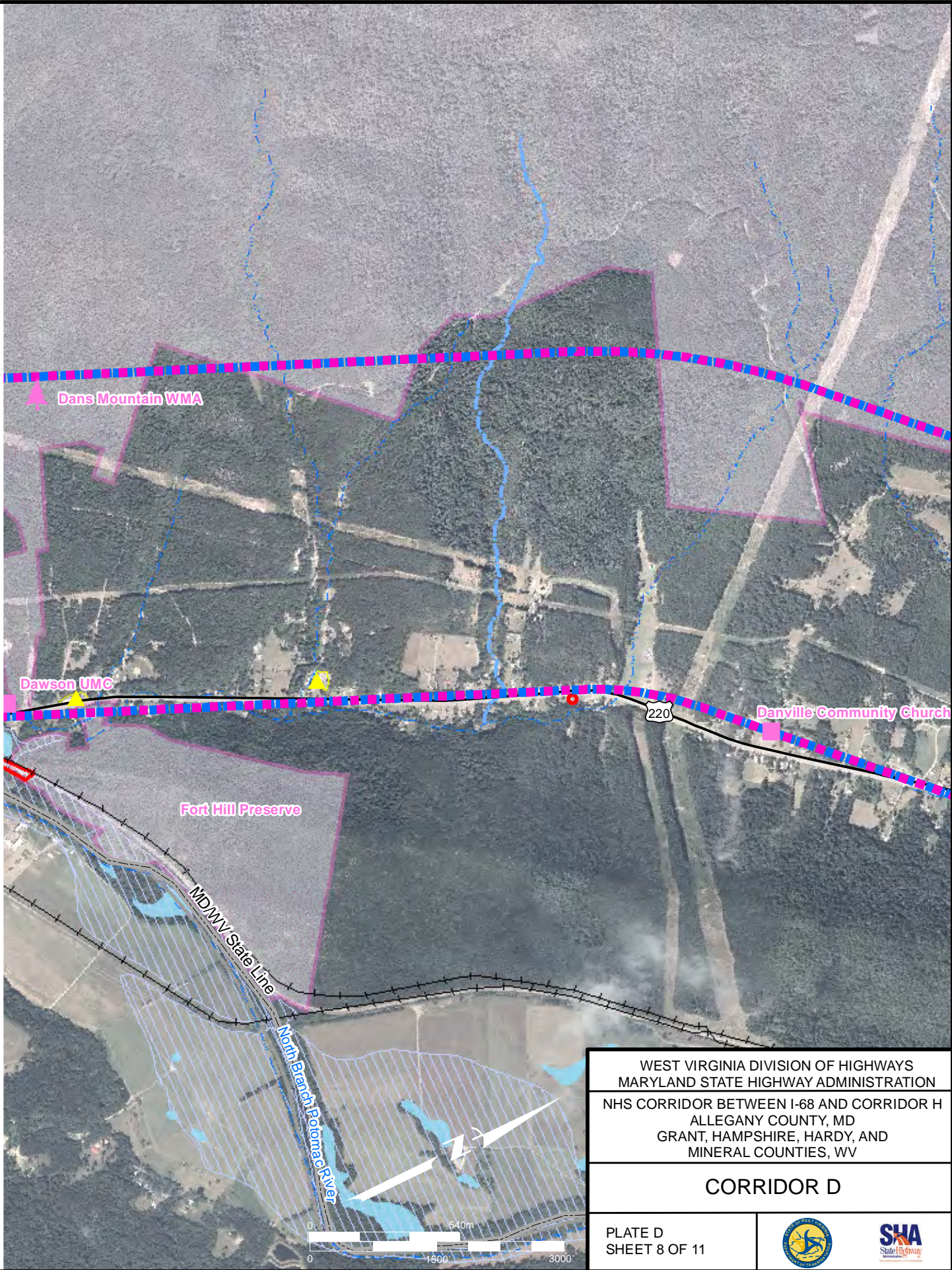
**CORRIDOR D**

PLATE D  
 SHEET 7 OF 11







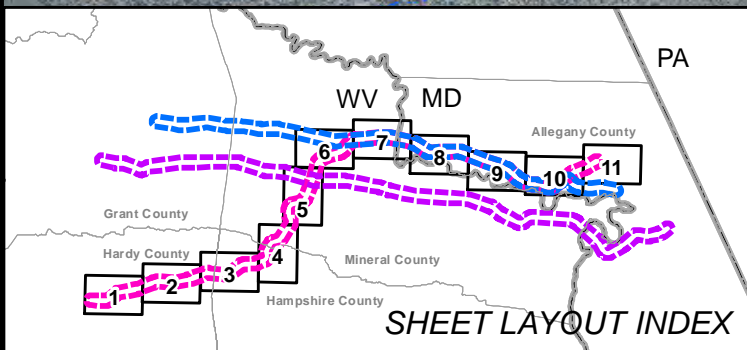
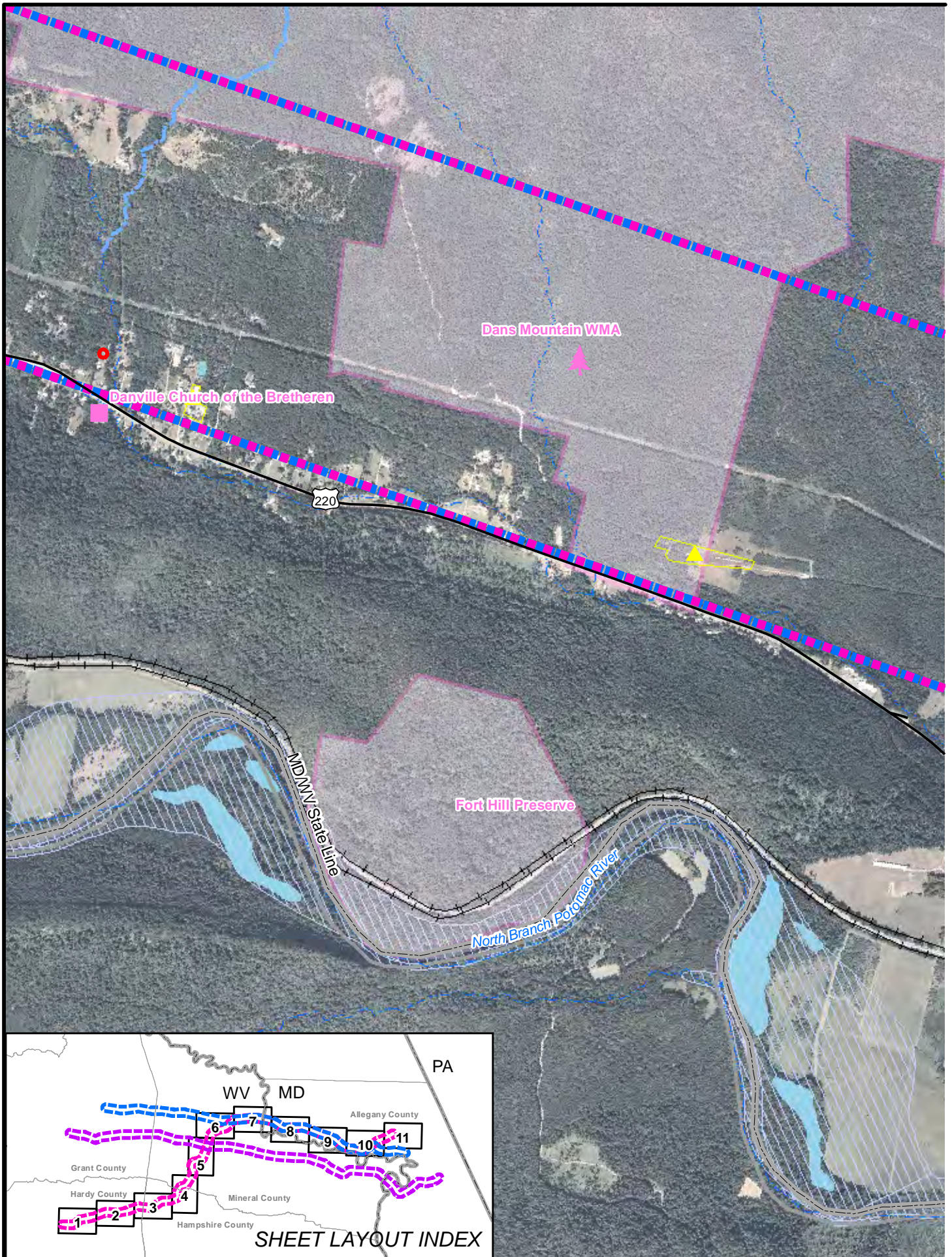


WEST VIRGINIA DIVISION OF HIGHWAYS  
 MARYLAND STATE HIGHWAY ADMINISTRATION  
 NHS CORRIDOR BETWEEN I-68 AND CORRIDOR H  
 ALLEGANY COUNTY, MD  
 GRANT, HAMPSHIRE, HARDY, AND  
 MINERAL COUNTIES, WV

**CORRIDOR D**

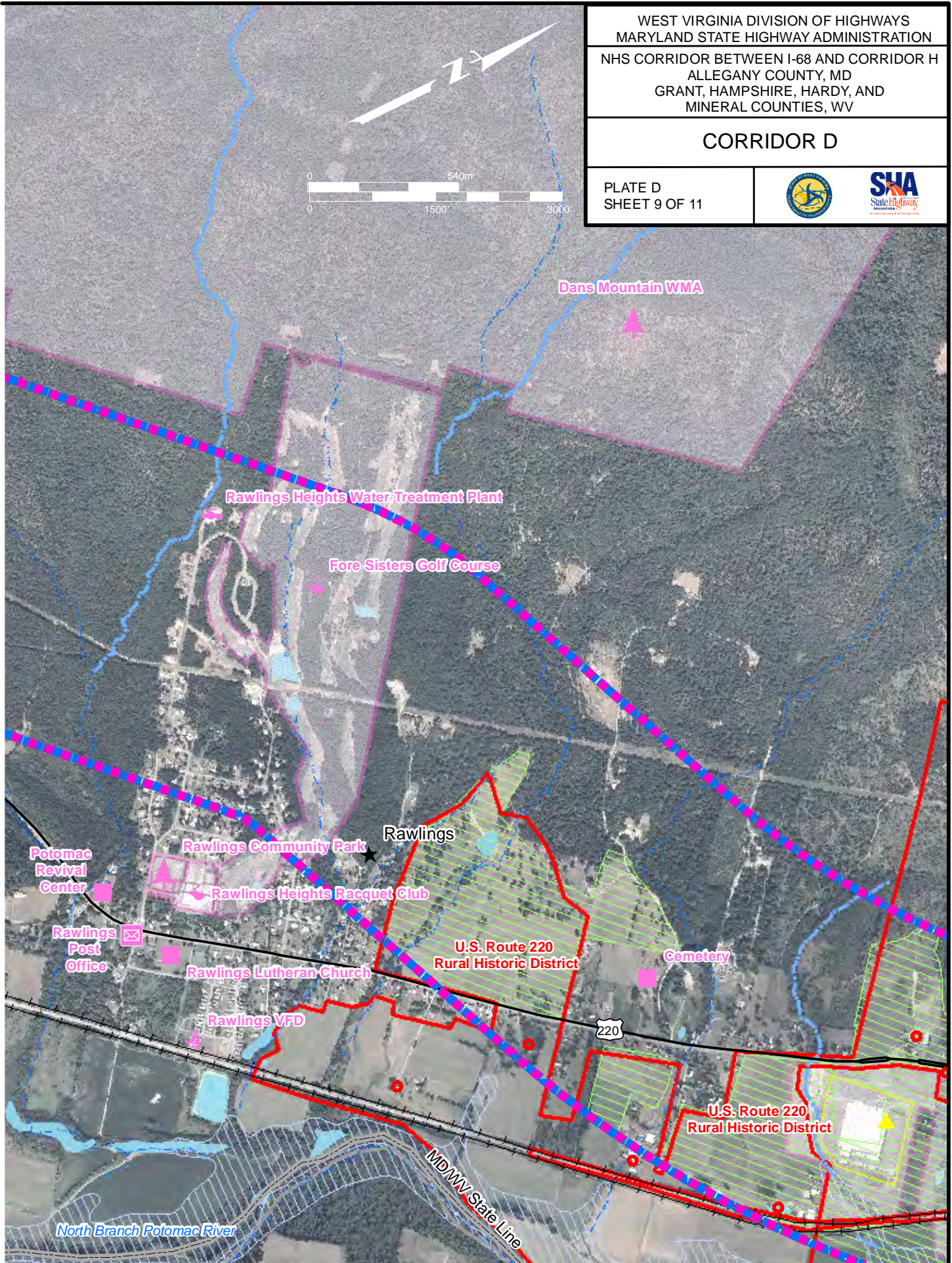
PLATE D  
 SHEET 8 OF 11

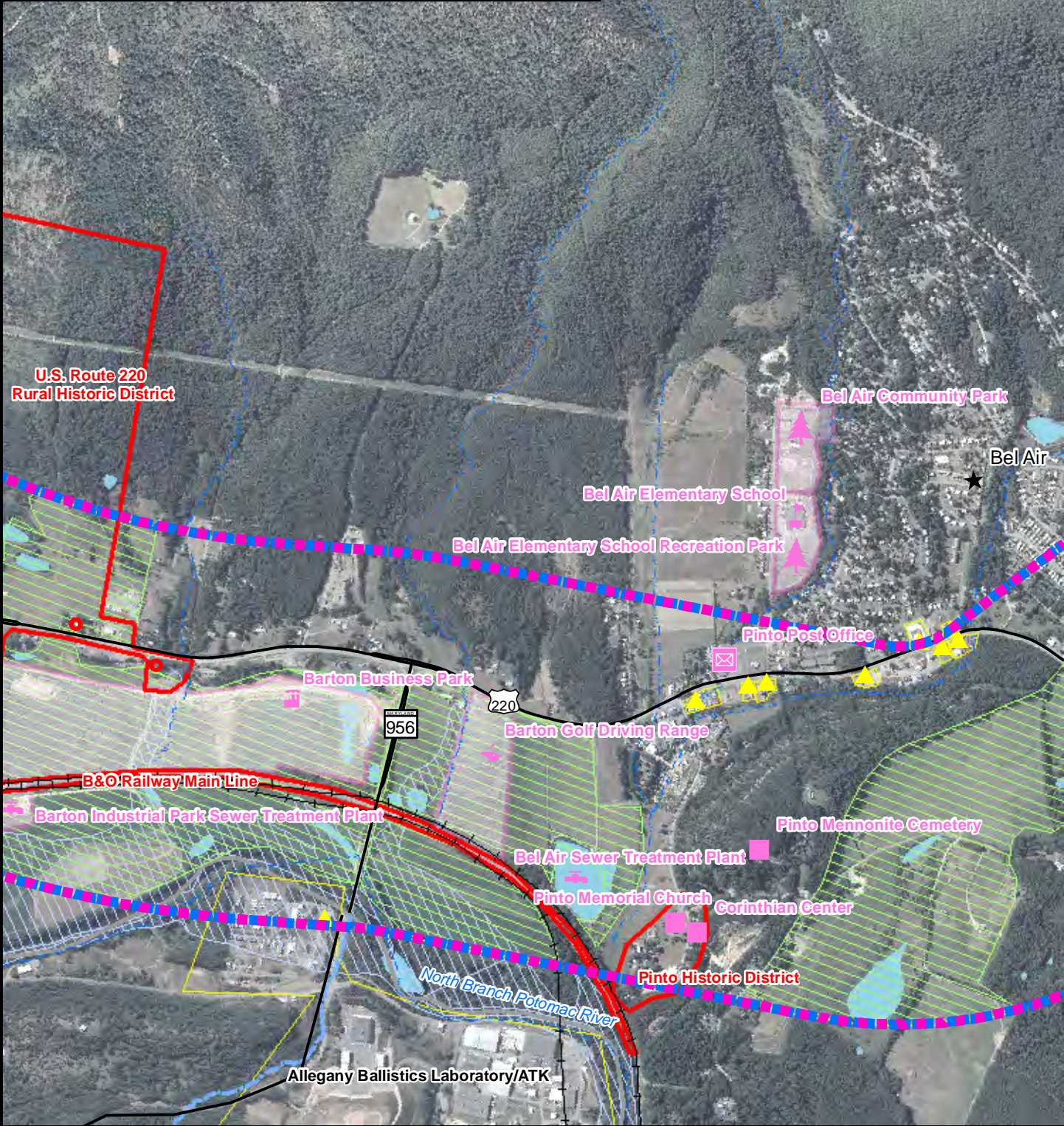
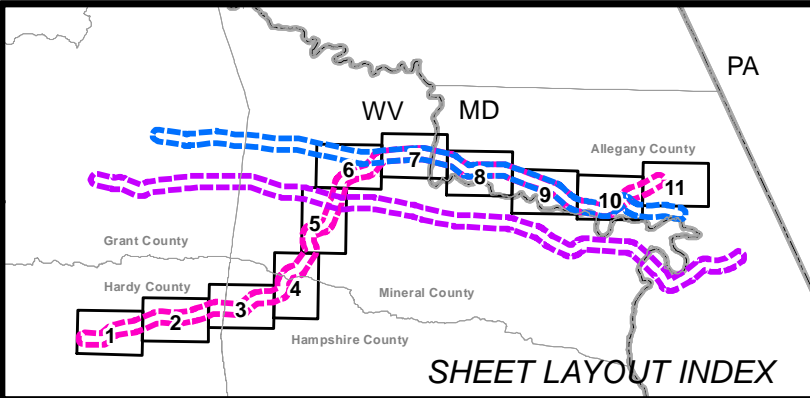


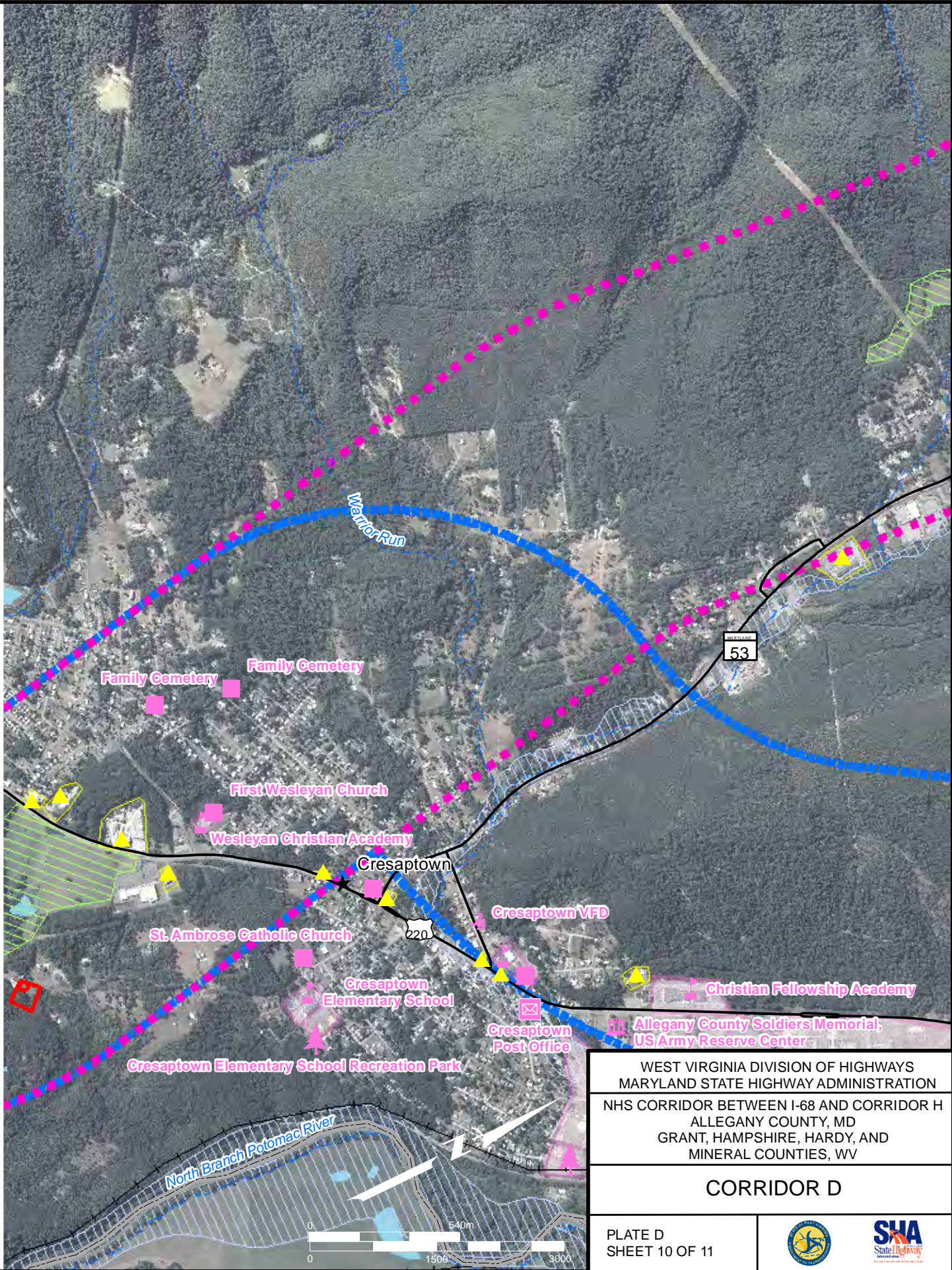


CORRIDOR D

PLATE D  
SHEET 9 OF 11





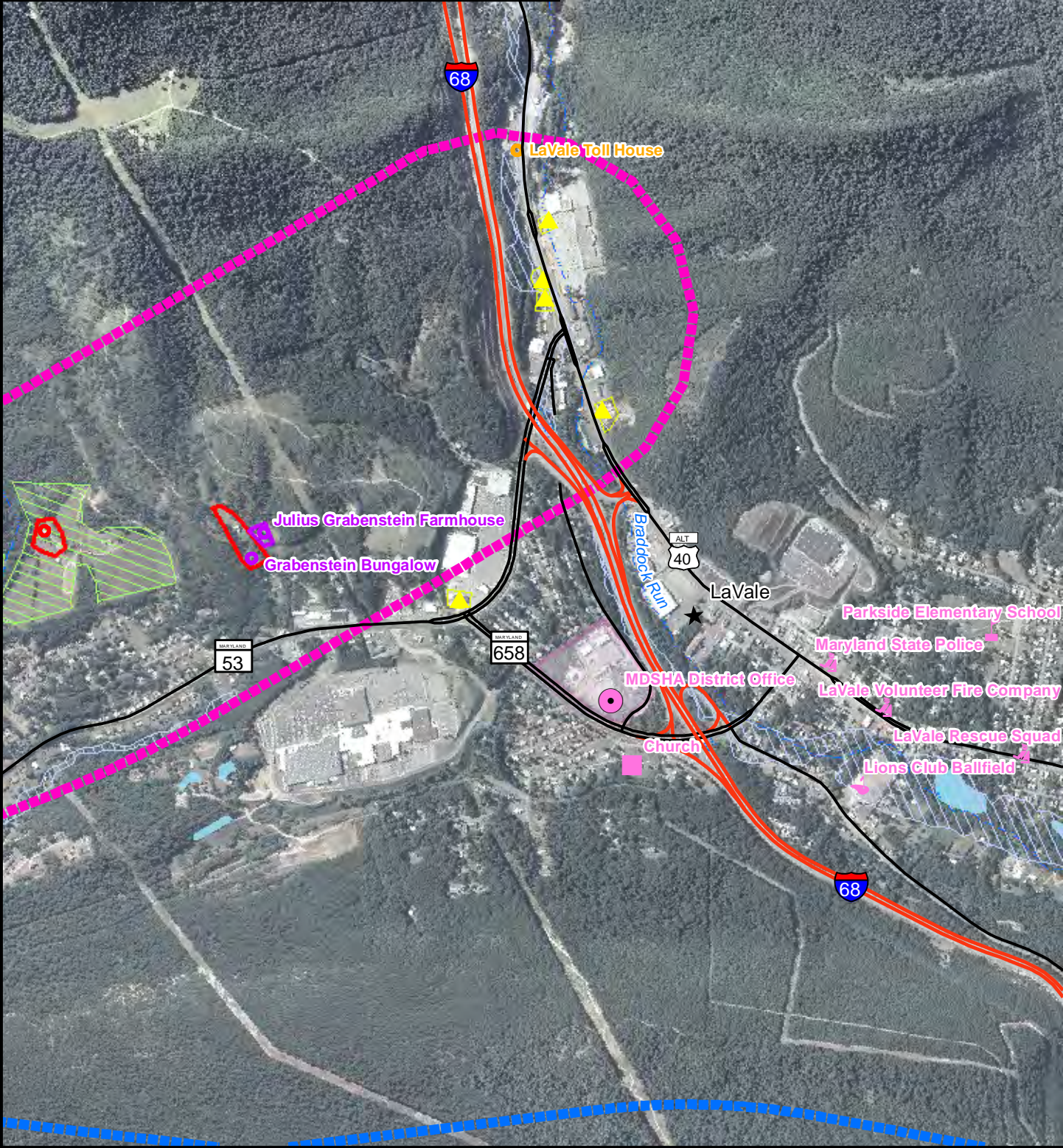
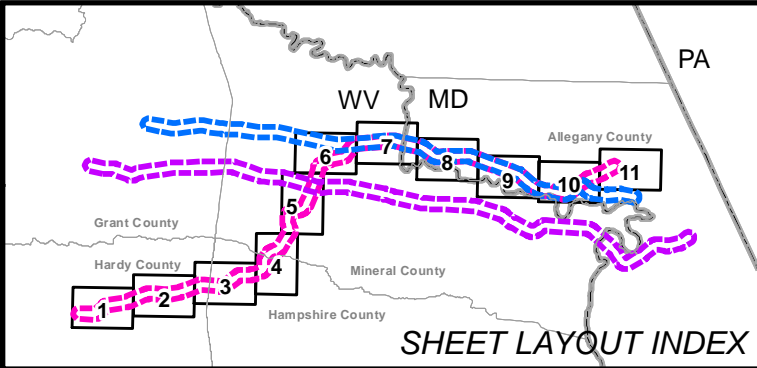


WEST VIRGINIA DIVISION OF HIGHWAYS  
 MARYLAND STATE HIGHWAY ADMINISTRATION  
 NHS CORRIDOR BETWEEN I-68 AND CORRIDOR H  
 ALLEGANY COUNTY, MD  
 GRANT, HAMPSHIRE, HARDY, AND  
 MINERAL COUNTIES, WV

**CORRIDOR D**

PLATE D  
 SHEET 10 OF 11







WEST VIRGINIA DIVISION OF HIGHWAYS  
MARYLAND STATE HIGHWAY ADMINISTRATION  
NHS CORRIDOR BETWEEN I-68 AND CORRIDOR H  
ALLEGANY COUNTY, MD  
GRANT, HAMPSHIRE, HARDY, AND  
MINERAL COUNTIES, WV

**CORRIDOR D**

PLATE D  
SHEET 11 OF 11

