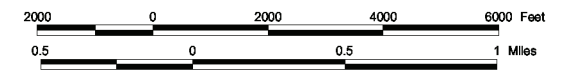
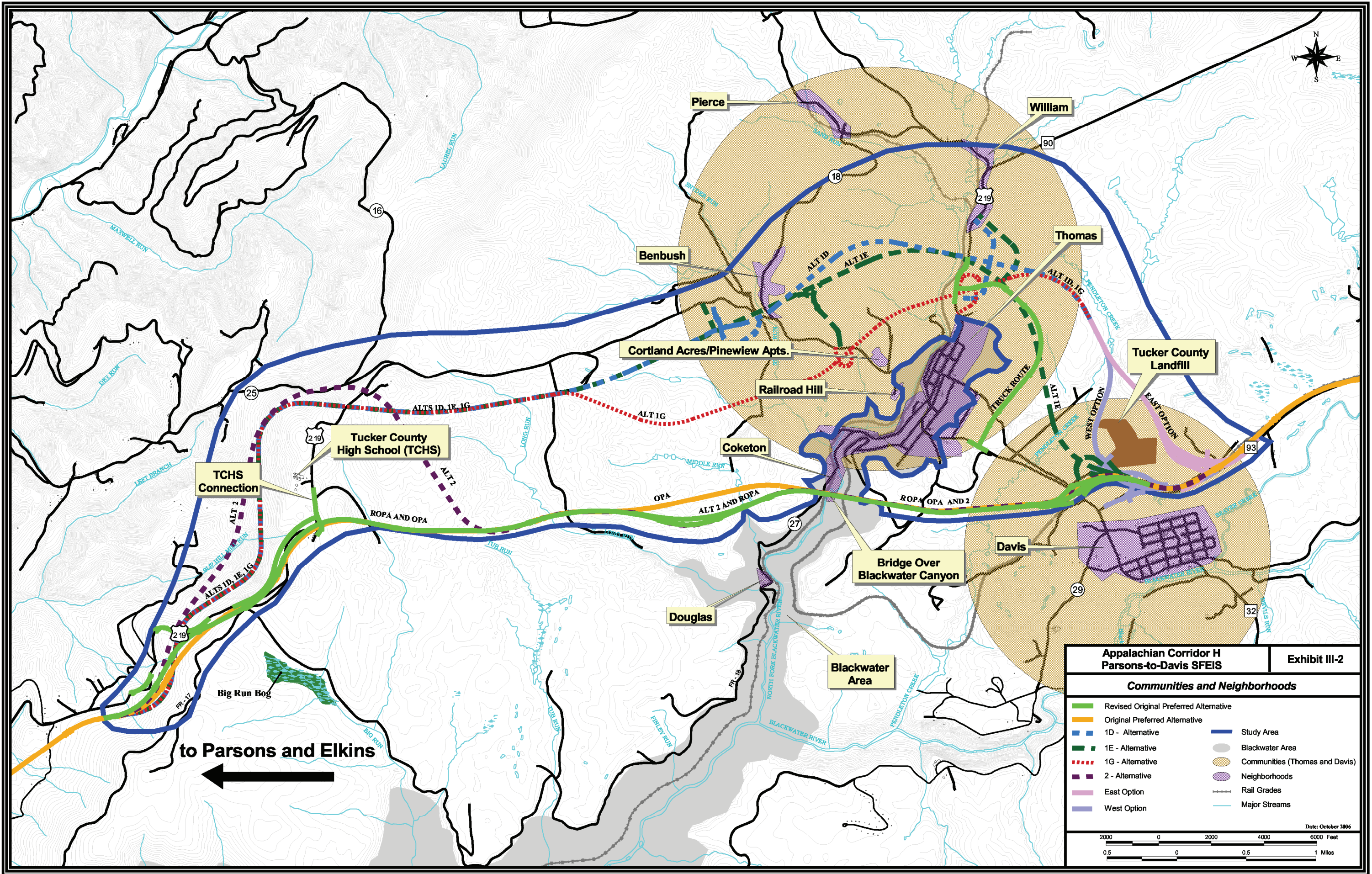


<b>Appalachian Corridor H Parsons-to-Davis SFEIS</b>		<b>Exhibit III-1</b>
<b>Monongahela National Forest Management Prescription Areas (MPA) and Recreational Resources</b>		
<ul style="list-style-type: none"> <li><span style="color: green;">—</span> Revised Original Preferred Alternative</li> <li><span style="color: orange;">—</span> Original Preferred Alternative</li> <li><span style="color: blue;">—</span> 1D - Alternative</li> <li><span style="color: green;">- - -</span> 1E - Alternative</li> <li><span style="color: red;">- - -</span> 1G - Alternative</li> <li><span style="color: purple;">- - -</span> 2 - Alternative</li> <li><span style="color: pink;">—</span> East Option</li> <li><span style="color: blue;">—</span> West Option</li> </ul>	<ul style="list-style-type: none"> <li><span style="color: blue;">—</span> Study Area</li> <li><span style="background-color: lightgrey; border: 1px solid black; display: inline-block; width: 15px; height: 10px;"></span> Blackwater Area</li> <li><span style="background-color: yellow; border: 1px solid black; border-radius: 50%; width: 15px; height: 10px; display: inline-block;"></span> MPA 3.0</li> <li><span style="background-color: lightblue; border: 1px solid black; border-radius: 50%; width: 15px; height: 10px; display: inline-block;"></span> MPA 4.1</li> <li><span style="background-color: lightgreen; border: 1px solid black; border-radius: 50%; width: 15px; height: 10px; display: inline-block;"></span> MPA 6.1</li> <li><span style="background-color: lightpurple; border: 1px solid black; border-radius: 50%; width: 15px; height: 10px; display: inline-block;"></span> MPA 6.2</li> <li><span style="color: green;">■</span> Parks</li> <li><span style="color: brown;">—</span> Major Trails</li> <li><span style="color: pink;">—</span> Proposed Bike Paths</li> </ul>	<p>MPA Source: MNF 2006</p> <p>Date: October 2006</p>





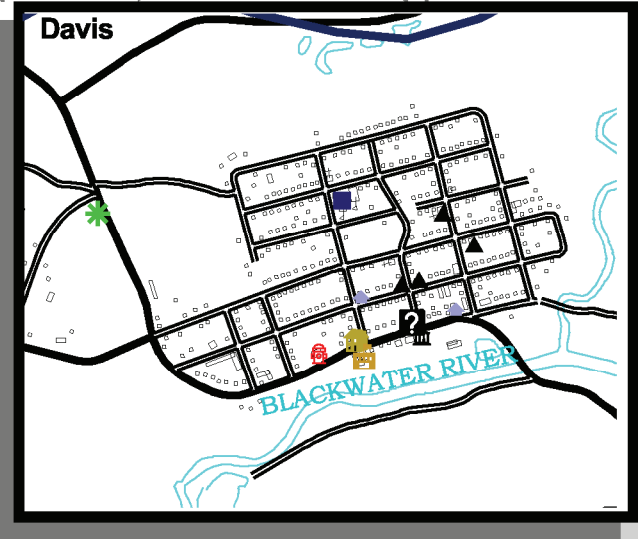
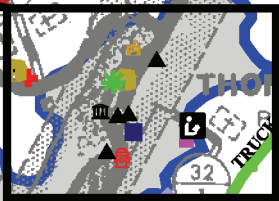
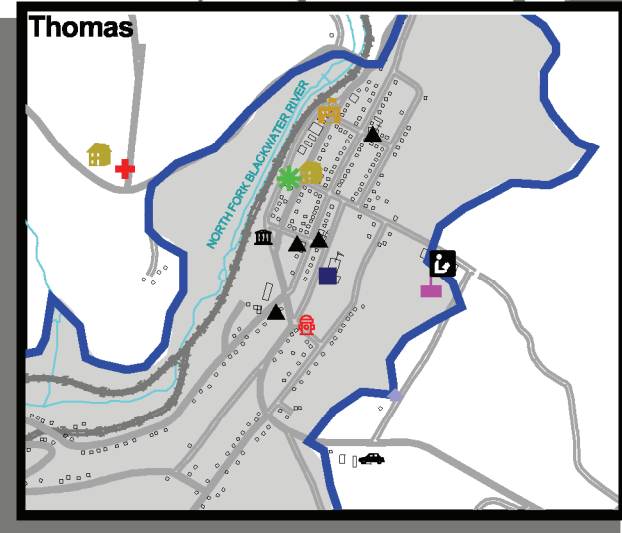
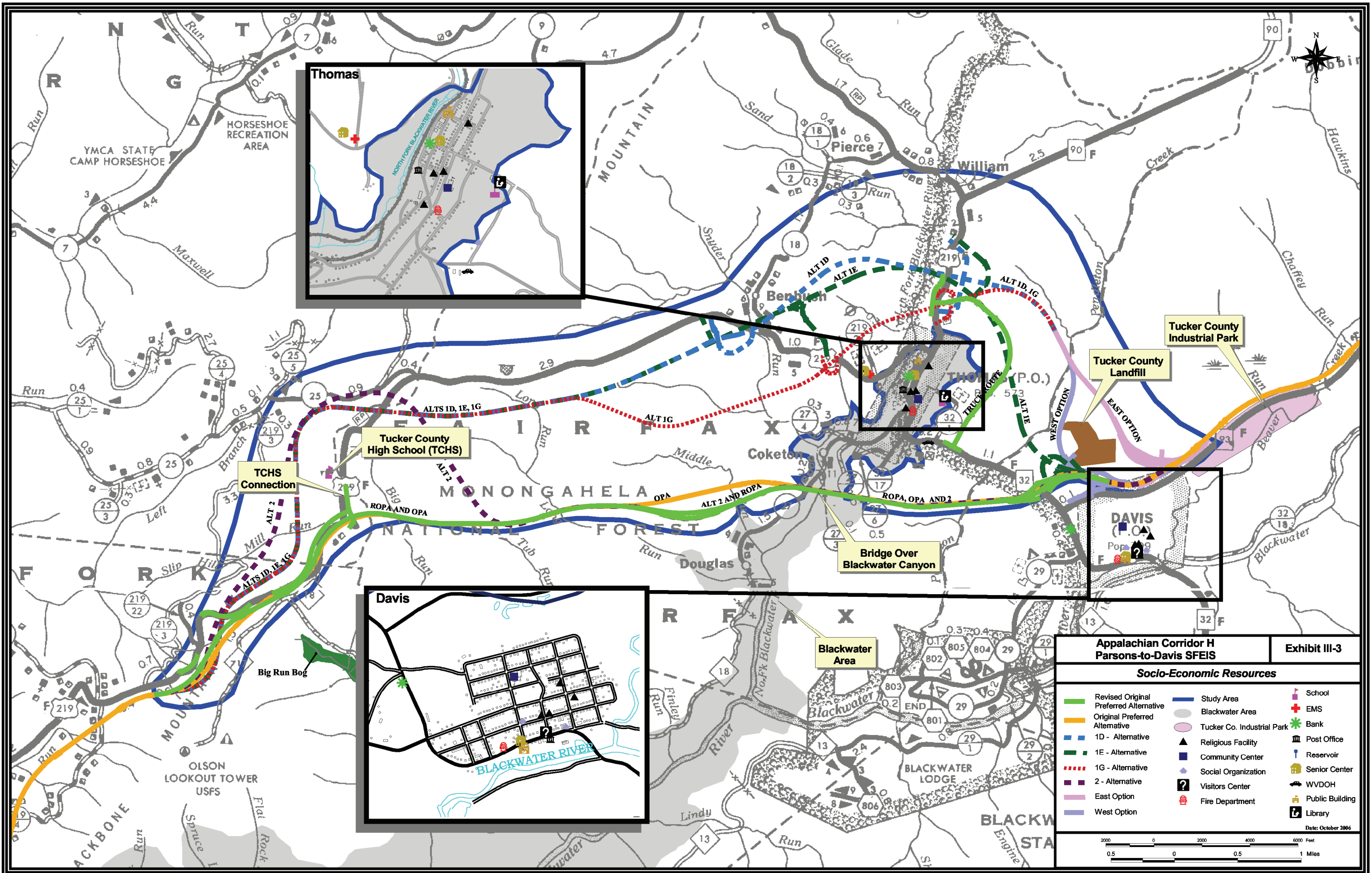


**to Parsons and Elkins**

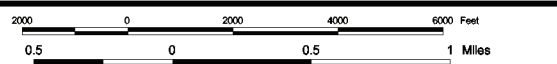


<b>Appalachian Corridor H Parsons-to-Davis SFEIS</b>		<b>Exhibit III-2</b>
<b>Communities and Neighborhoods</b>		
Revised Original Preferred Alternative	Study Area	
Original Preferred Alternative	Blackwater Area	
1D - Alternative	Communities (Thomas and Davis)	
1E - Alternative	Neighborhoods	
1G - Alternative	Rail Grades	
2 - Alternative	Major Streams	
East Option		
West Option		
Date: October 2006		



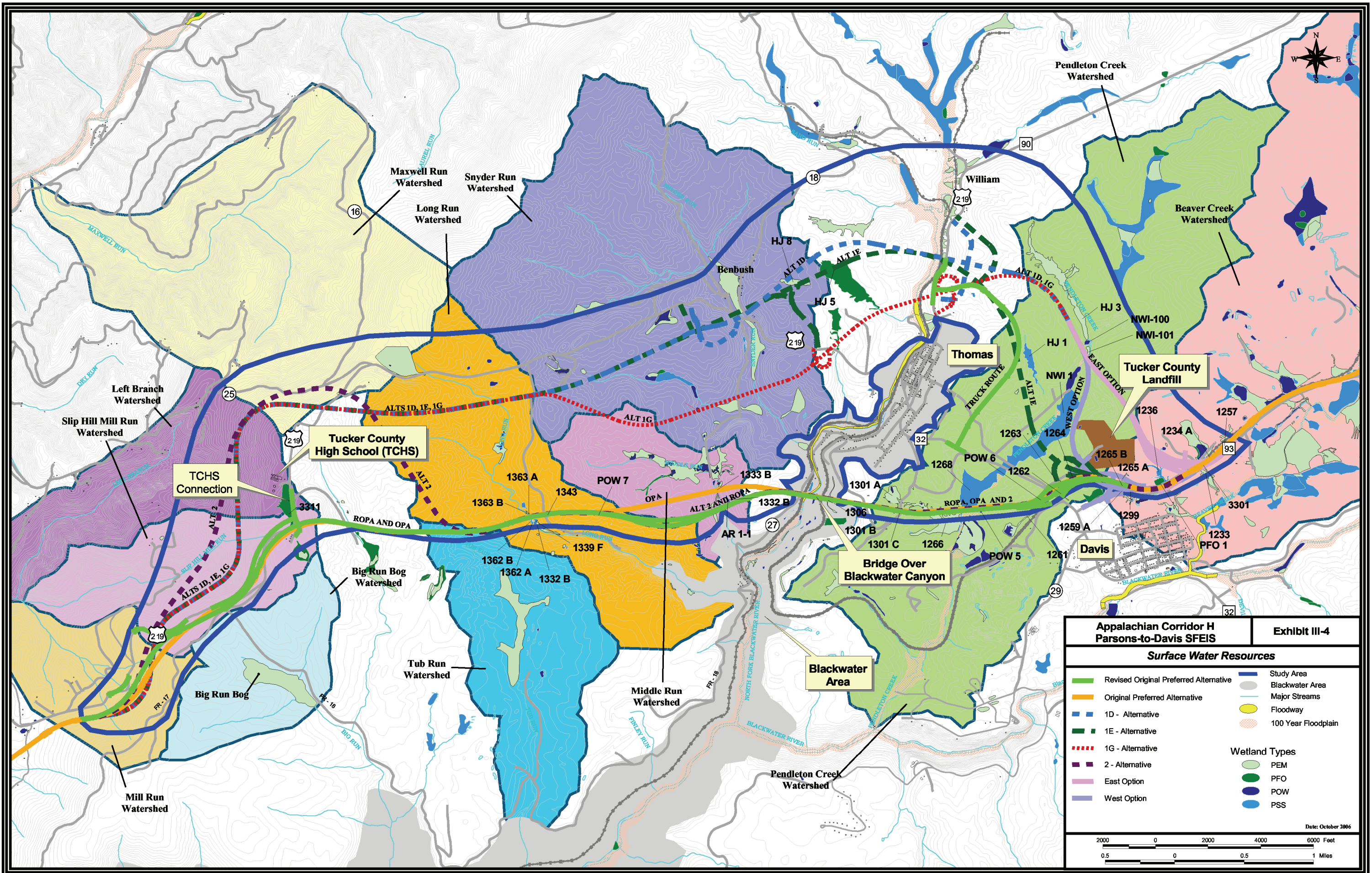


Appalachian Corridor H Parsons-to-Davis SFEIS		Exhibit III-3
Socio-Economic Resources		
Revised Original Preferred Alternative	Study Area	School
Original Preferred Alternative	Blackwater Area	EMS
1D - Alternative	Tucker Co. Industrial Park	Bank
1E - Alternative	Religious Facility	Post Office
1G - Alternative	Community Center	Reservoir
2 - Alternative	Social Organization	Senior Center
East Option	Visitors Center	WVDOH
West Option	Fire Department	Public Building
		Library



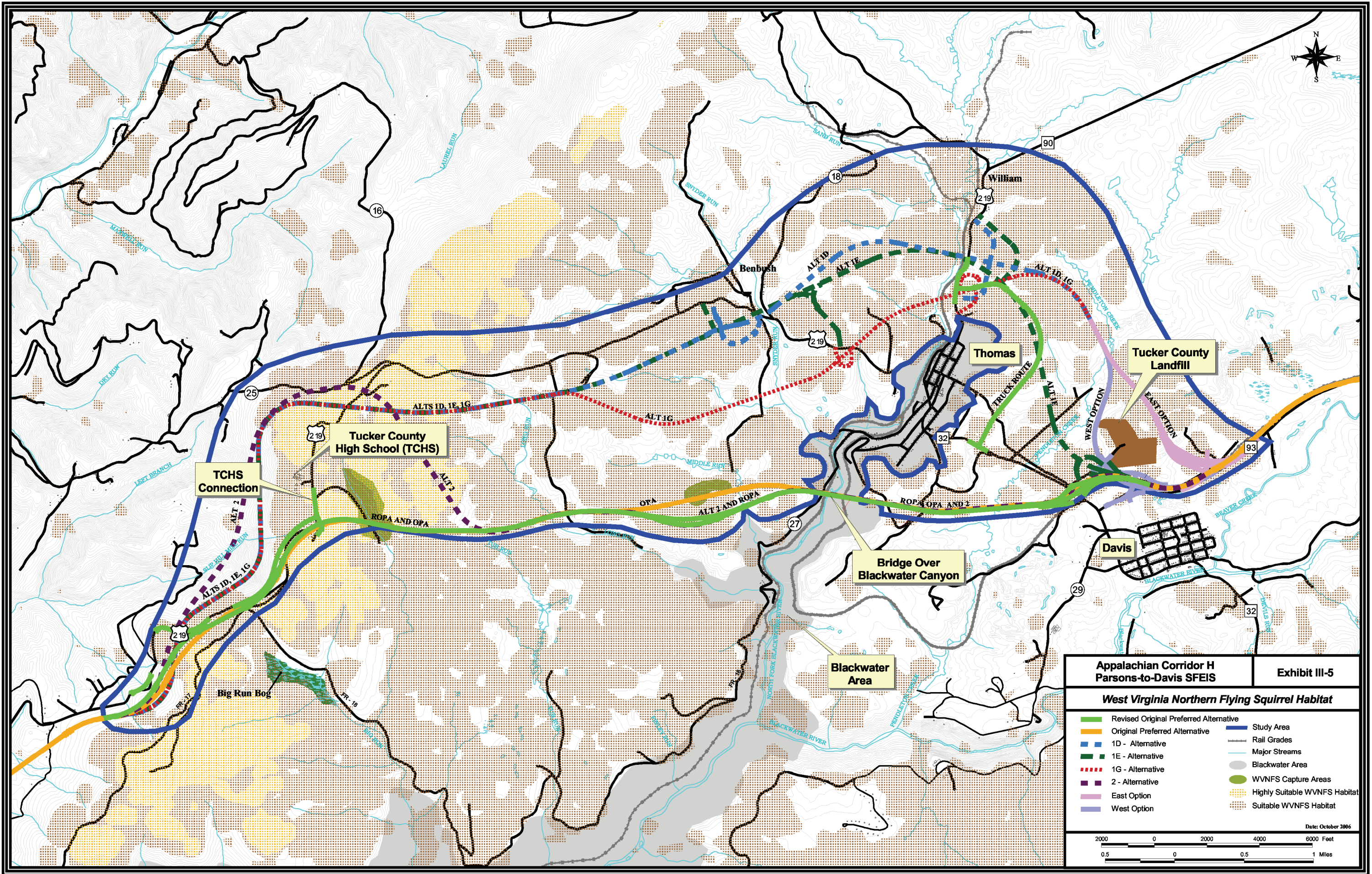
Date: October 2006





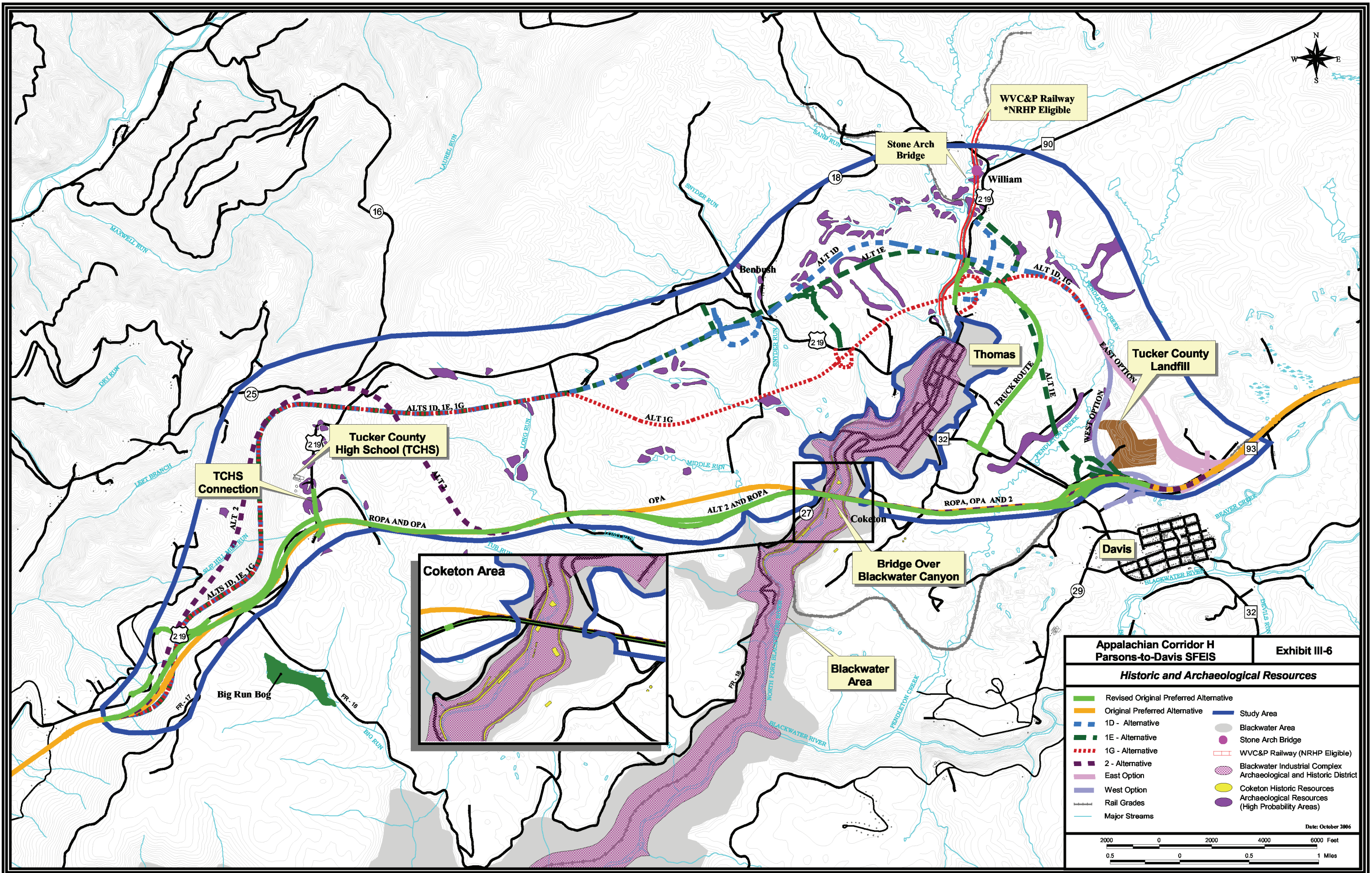
<b>Appalachian Corridor H Parsons-to-Davis SFEIS</b>		<b>Exhibit III-4</b>
<b>Surface Water Resources</b>		
<ul style="list-style-type: none"> <li><span style="color: green;">—</span> Revised Original Preferred Alternative</li> <li><span style="color: orange;">—</span> Original Preferred Alternative</li> <li><span style="color: blue;">—</span> 1D - Alternative</li> <li><span style="color: green;">—</span> 1E - Alternative</li> <li><span style="color: red;">- - -</span> 1G - Alternative</li> <li><span style="color: purple;">- - -</span> 2 - Alternative</li> <li><span style="color: pink;">- - -</span> East Option</li> <li><span style="color: blue;">- - -</span> West Option</li> </ul>	<ul style="list-style-type: none"> <li><span style="border: 1px solid blue; display: inline-block; width: 10px; height: 10px;"></span> Study Area</li> <li><span style="background-color: lightgrey; border: 1px solid grey; display: inline-block; width: 10px; height: 10px;"></span> Blackwater Area</li> <li><span style="color: blue;">—</span> Major Streams</li> <li><span style="background-color: yellow; border: 1px solid yellow; display: inline-block; width: 10px; height: 10px;"></span> Floodway</li> <li><span style="background-color: lightcoral; border: 1px solid lightcoral; display: inline-block; width: 10px; height: 10px;"></span> 100 Year Floodplain</li> </ul>	
<b>Wetland Types</b>		
<ul style="list-style-type: none"> <li><span style="background-color: lightgreen; border: 1px solid lightgreen; display: inline-block; width: 10px; height: 10px;"></span> PEM</li> <li><span style="background-color: green; border: 1px solid green; display: inline-block; width: 10px; height: 10px;"></span> PFO</li> <li><span style="background-color: blue; border: 1px solid blue; display: inline-block; width: 10px; height: 10px;"></span> POW</li> <li><span style="background-color: cyan; border: 1px solid cyan; display: inline-block; width: 10px; height: 10px;"></span> PSS</li> </ul>		
Date: October 2006		
<div style="display: flex; justify-content: space-between; width: 100%;"> <span>2000 0 2000 4000 6000 Feet</span> </div> <div style="display: flex; justify-content: space-between; width: 100%;"> <span>0.5 0 0.5 1 Miles</span> </div>		





<b>Appalachian Corridor H Parsons-to-Davis SFEIS</b>		<b>Exhibit III-5</b>
<b>West Virginia Northern Flying Squirrel Habitat</b>		
Revised Original Preferred Alternative	Study Area	
Original Preferred Alternative	Rail Grades	
1D - Alternative	Major Streams	
1E - Alternative	Blackwater Area	
1G - Alternative	WVNFS Capture Areas	
2 - Alternative	Highly Suitable WVNFS Habitat	
East Option	Suitable WVNFS Habitat	
West Option		
Date: October 2006		





**Appalachian Corridor H  
Parsons-to-Davis SFEIS**

**Exhibit III-6  
Historic and Archaeological Resources**

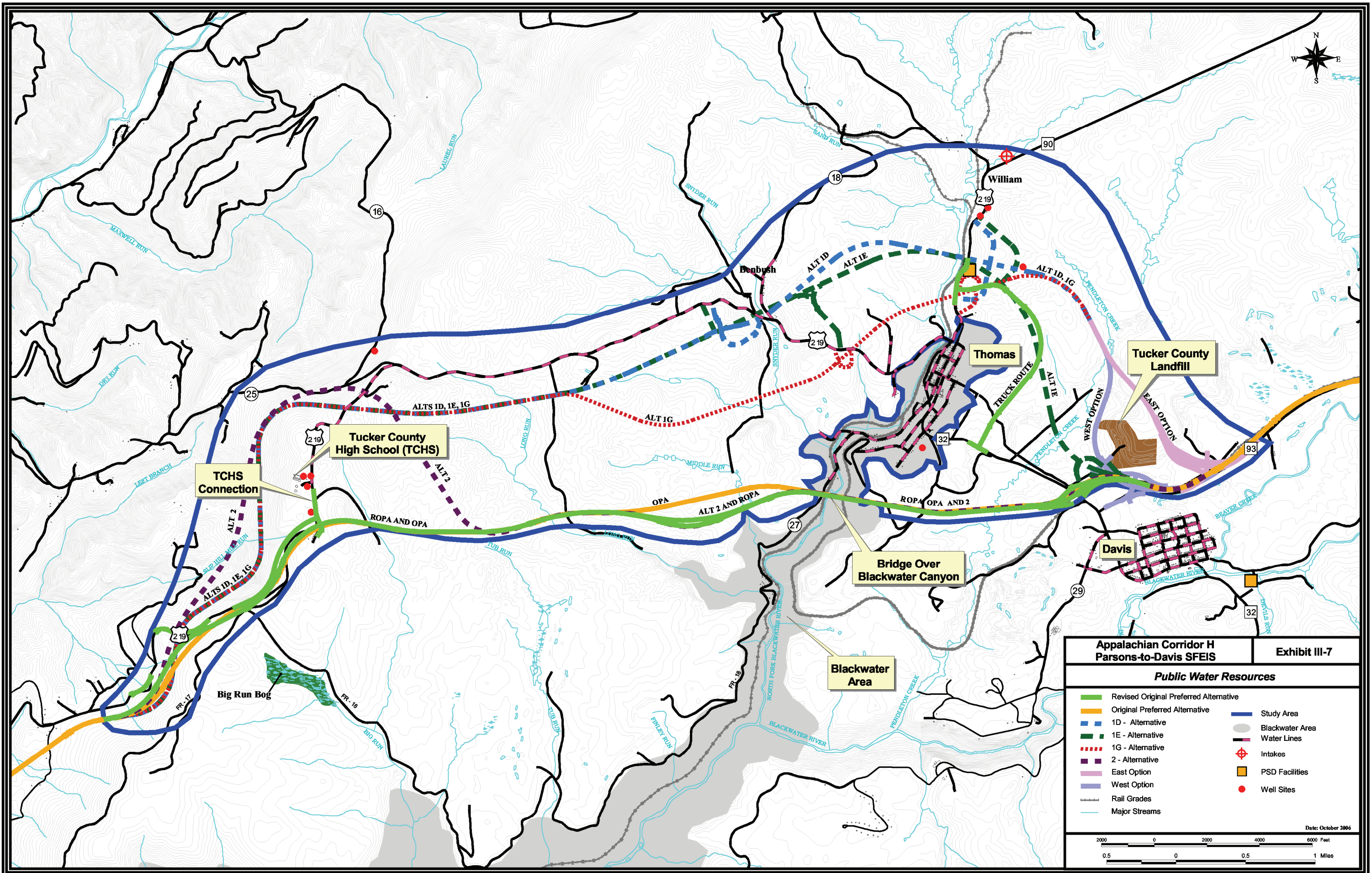
<ul style="list-style-type: none"> <li><span style="color: green;">—</span> Revised Original Preferred Alternative</li> <li><span style="color: orange;">—</span> Original Preferred Alternative</li> <li><span style="color: blue;">—</span> 1D - Alternative</li> <li><span style="color: green;">—</span> 1E - Alternative</li> <li><span style="color: red;">- - -</span> 1G - Alternative</li> <li><span style="color: purple;">—</span> 2 - Alternative</li> <li><span style="color: pink;">—</span> East Option</li> <li><span style="color: lightblue;">—</span> West Option</li> <li><span style="color: black;">- - -</span> Rail Grades</li> <li><span style="color: lightblue;">—</span> Major Streams</li> </ul>	<ul style="list-style-type: none"> <li><span style="color: blue;">—</span> Study Area</li> <li><span style="background-color: #cccccc; border: 1px solid black; display: inline-block; width: 10px; height: 10px;"></span> Blackwater Area</li> <li><span style="color: purple;">●</span> Stone Arch Bridge</li> <li><span style="color: red;">—</span> WVC&amp;P Railway (NRHP Eligible)</li> <li><span style="background-color: #cccccc; border: 1px solid black; display: inline-block; width: 10px; height: 10px;"></span> Blackwater Industrial Complex Archaeological and Historic District</li> <li><span style="color: yellow;">●</span> Coketon Historic Resources</li> <li><span style="color: purple;">●</span> Archaeological Resources (High Probability Areas)</li> </ul>
---	---

Date: October 2006

2000 0 2000 4000 6000 Feet

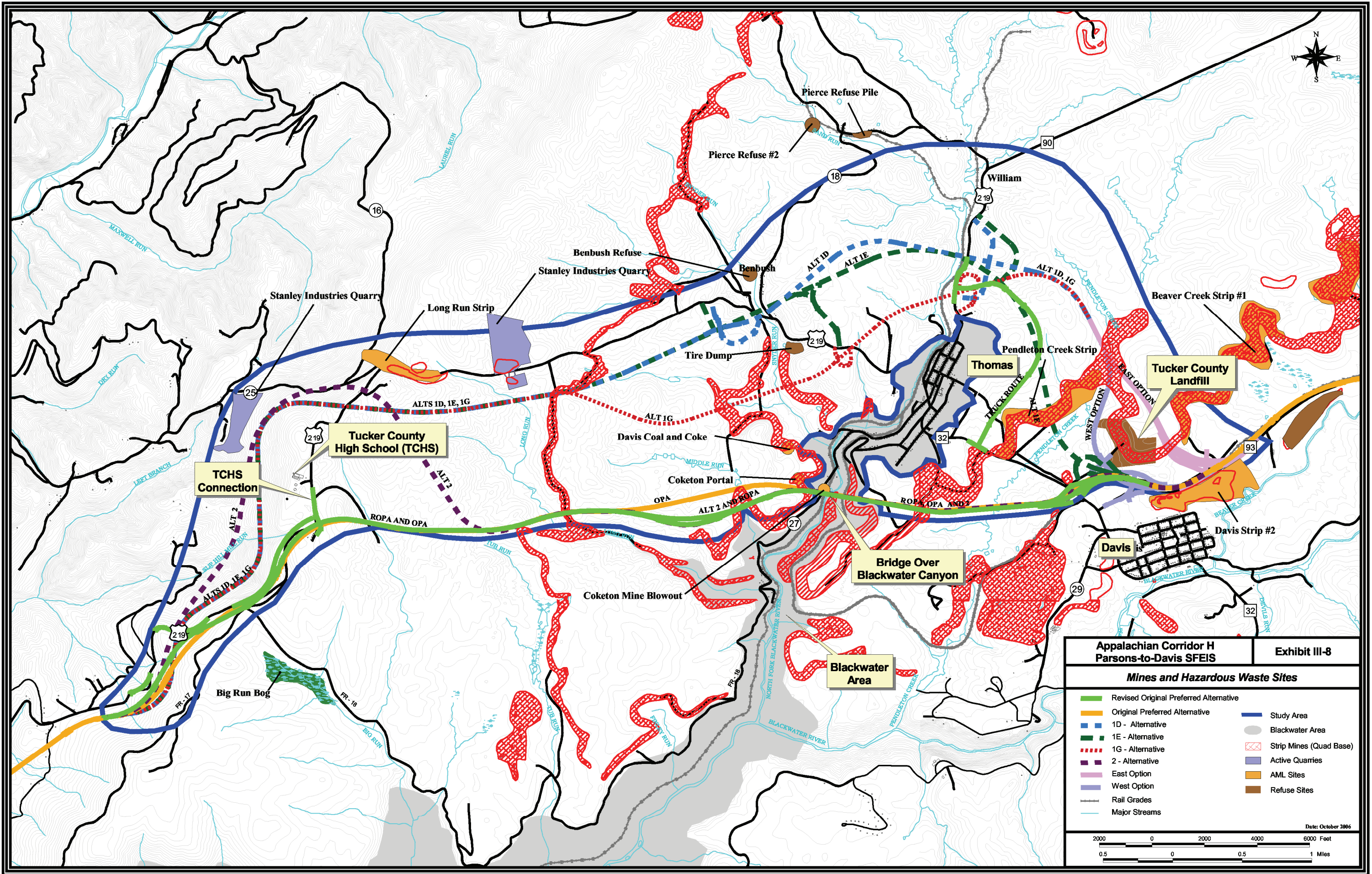
0.5 0 0.5 1 Miles





<b>Appalachian Corridor H Parsons-to-Davis SFEIS</b>		<b>Exhibit III-7</b>
<b>Public Water Resources</b>		
Revised Original Preferred Alternative	Study Area	
Original Preferred Alternative	Blackwater Area	
1D - Alternative	Water Lines	
1E - Alternative	Intakes	
1G - Alternative	PSD Facilities	
2 - Alternative	Well Sites	
East Option		
West Option		
Rail Grades		
Major Streams		
Date: October 2006		





**Appalachian Corridor H  
Parsons-to-Davis SFEIS**

**Exhibit III-8**

**Mines and Hazardous Waste Sites**

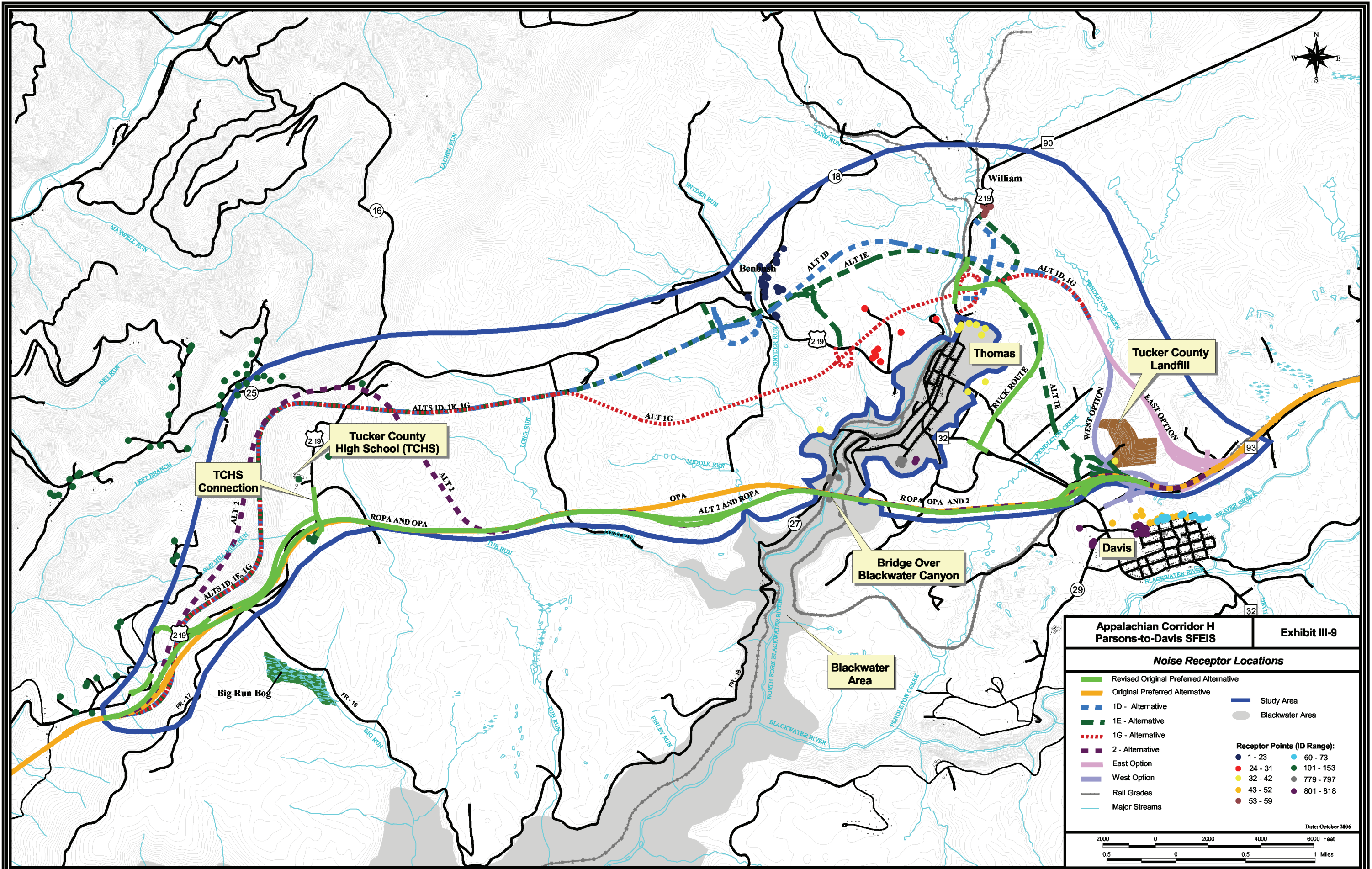
Revised Original Preferred Alternative	Study Area
Original Preferred Alternative	Blackwater Area
1D - Alternative	Strip Mines (Quad Base)
1E - Alternative	Active Quarries
1G - Alternative	AML Sites
2 - Alternative	Refuse Sites
East Option	
West Option	
Rail Grades	
Major Streams	

Date: October 2006

2000 0 2000 4000 6000 Feet

0.5 0 0.5 1 Miles





<b>Appalachian Corridor H Parsons-to-Davis SFEIS</b>		<b>Exhibit III-9</b>
<b>Noise Receptor Locations</b>		
Revised Original Preferred Alternative	Study Area	
Original Preferred Alternative	Blackwater Area	
1D - Alternative		
1E - Alternative		
1G - Alternative		
2 - Alternative		
East Option		
West Option		
Rail Grades		
Major Streams		
<b>Receptor Points (ID Range):</b>		
1 - 23	60 - 73	
24 - 31	101 - 153	
32 - 42	779 - 797	
43 - 52	801 - 818	
53 - 59		
Date: October 2006		